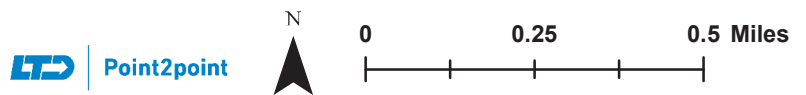













Monroe Middle School Recommended Walking Routes to School



This map is a guide to help parents/guardians select a route for their student to walk to school where feasible. Recommended routes typically have sidewalks and protected street crossings, or use low-traffic neighborhood streets.

You should preview the route with your child to ensure it is the safest route between your home and school, and teach your child to obey traffic safety rules along his/her route. Your school district and the applicable road authorities do not supervise the routes on this map and are not responsible for students while they travel to/from school. Comments or questions regarding this map can be directed to Point2point at 541-682-6213 or Point2point@ltd.org. Last Revised: 8/7/2015



 Recommended Routes	 Signalized Crosswalk*	 School
 Shared Use Path	 12 Minute Walk	 Attendance Boundary
 Road	 24 Minute Walk	 Park
 Marked Crosswalk*	 Highway	<p>*Recommended Crossing</p>