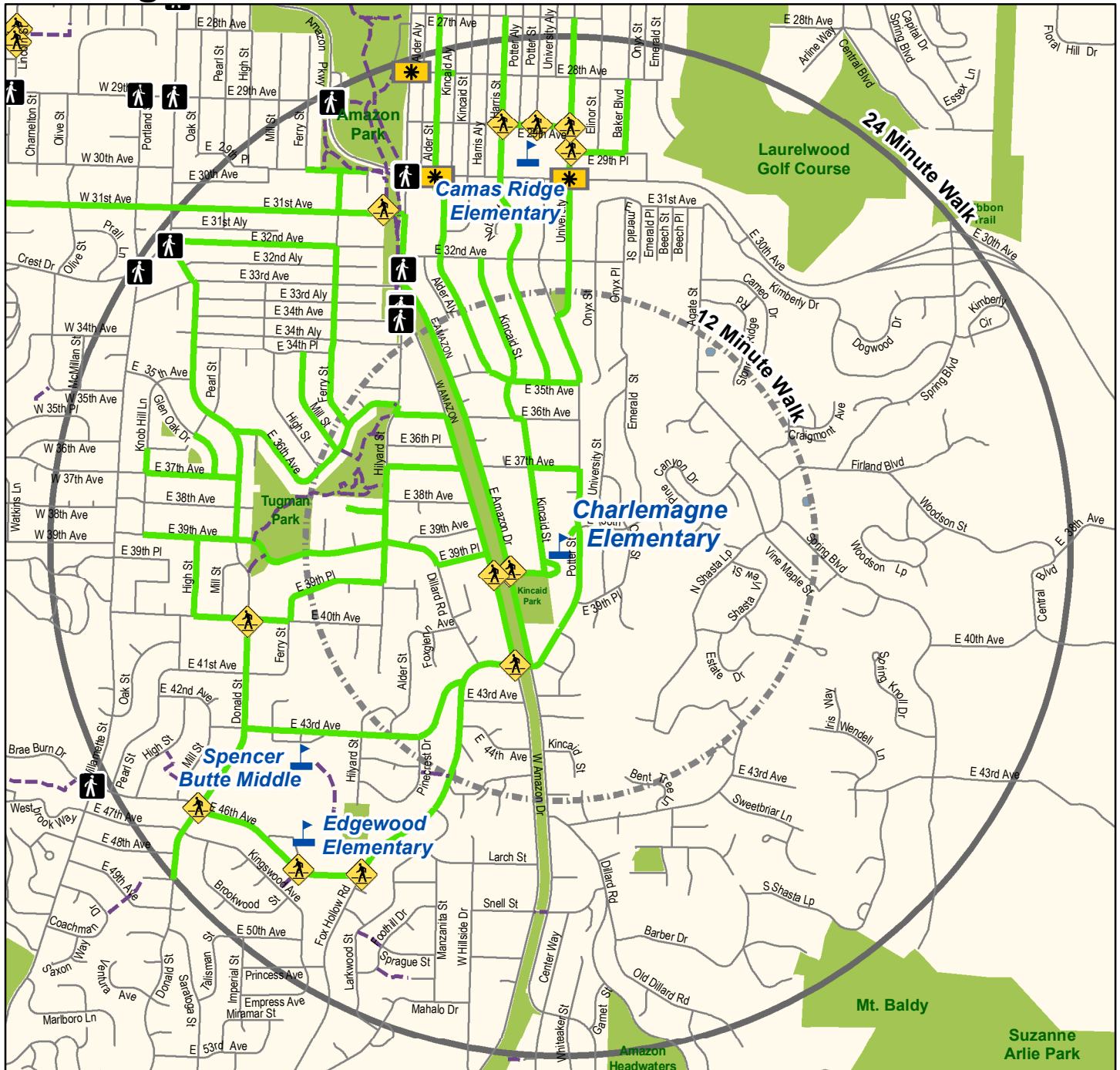


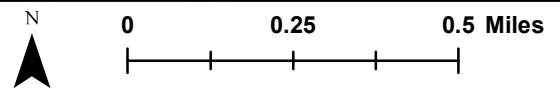
Charlemagne Elementary Walking Routes to School














This map is a guide to help parents/guardians select a route for their student to walk to school where feasible. Recommended routes typically have sidewalks and protected street crossings, or use low-traffic neighborhood streets.

You should preview the route with your child to ensure it is the safest route between your home and school, and teach your child to obey traffic safety rules along his/her route. Your school district and the applicable road authorities do not supervise the routes on this map and are not responsible for students while they travel to/from school. Comments or questions regarding this map can be directed to Point2point at 541-682-6112 or Point2point@ltd.org. Last Updated 8/10/2017

 Point2point



	Walking Routes		Marked Crosswalk*		Park
	Shared Use Path		Stutter Flash Crosswalk*		School
	Road		12 Minute Walk		*Recommended Crossing
	Signalized Crosswalk*		24 Minute Walk		