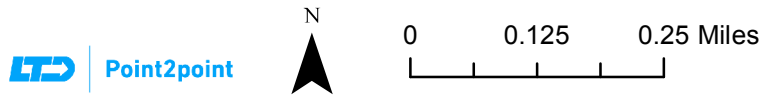










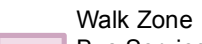
Yolanda Elementary Walking Routes to School



This map is a guide to help parents/guardians select a route for their student to walk to school where feasible. Recommended routes typically have sidewalks and protected street crossings, or use low-traffic neighborhood streets.

You should preview the route with your child to ensure it is the safest route between your home and school, and teach your child to obey traffic safety rules along his/her route. Your school district and the applicable road authorities do not supervise the routes on this map and are not responsible for students while they travel to/from school. Comments or questions regarding this map can be directed to Point2point at 541-682-6112 or Point2point@ltd.org. Last Revised 8/18/2017



	Walking Routes		Stuffer Flash Crosswalk*		Highway
	Shared Use Path		Signalized Crosswalk*		Road
	12 Minute Walk		Marked Crosswalk*		Walk Zone Bus Service Not Provided
*Recommended Crossing					