



RIDER'S GUIDE

BUS SCHEDULES & MAPS

HORARIOS DE AUTOBÚS Y MAPAS



Route schedules and maps are available in this guide or can be found online at: LTD.org/Maps-Stations-Routing

Los horarios de las rutas y los mapas están disponibles en esta guía o se pueden encontrar en línea: LTD.org/Maps-Stations-Routing

LTD.org

Route Changes:

cambios de ruta

- EmX EmX
- 1 Campbell Center
- 11 Thurston
- 12 Gateway
- 13 Centennial
- 17 5th/Hayden Bridge
- 18 Mohawk
- 24 Donald
- 28 Hilyard
- 36 West 18th
- 40 Echo Hallow
- 41 Barger/Commerce
- 51 Santa Clara
- 52 Irving
- 55 North Park
- 66 VRC/Coburg
- 67 Coburg/VRC
- 79X UO/Kinsrow
- 81 LCC/Hilyard
- 82 LCC/Pearl
- 92 Lowell/LCC
- 93 Veneta
- 95 Junction City
- 96 Coburg
- 98 Cottage Grove



Contact Us

Customer Service Centers (CSC):

541-687-5555, (7-1-1 TTY), 1-800-248-3861

Eugene: 1080 Willamette St., Eugene
Monday – Friday, 7 a.m. – 6 p.m.

Springfield: 355 S. A St., Springfield
Monday – Friday, 9 a.m. – 5 p.m.
(closed 1:00 p.m. to 1:30 p.m. for lunch)

Administrative Offices: 3500 E. 17th Ave.
Monday – Friday, 8 a.m. – 5 p.m.

Engage With Us

Web: LTD.org

Facebook: Facebook.com/LaneTransit

X: @LaneTransit | Instagram: @LaneTransit.District

LinkedIn: @Lane-Transit-District

YouTube: @LaneTransitDistrict

Holiday Service

Martin Luther King Jr. Day:	Regular schedules
Presidents Day:	Regular schedules
Memorial Day:	Sunday schedules
Juneteenth:	Regular schedules
Independence Day:	Sunday schedules
Labor Day:	Sunday schedules
Indigenous Peoples Day:	Regular schedules
Veterans Day:	Regular schedules
Thanksgiving Day	No service
Day after Thanksgiving:	Regular schedules
Christmas Eve:	Regular schedules with last bus trips departing Eugene Station at 7:30 p.m.
Christmas Day:	No service
New Year's Eve:	Regular schedules
New Year's Day:	Sunday schedules

Lost & Found

Call CSC to see if a lost item has been recovered. Most unclaimed items are donated after seven days, but bicycles, purses, wallets and electronics are held for 21 days.

Snow & Ice

Buses follow normal routes as long as streets are safe for travel. If weather gets severe, routes may go on detour or be canceled. Visit the service alerts page at LTD.org to see if there are impacts. Check for a snowflake symbol ❄️ to see if your route may be affected.

Title VI Complaints

Any person who believes they have been discriminated against based on race, color or national origin may file a Title VI complaint.

Complaints must be in writing and filed within 180 days of the alleged discrimination. To file, fill out the Title VI Complaint Form at LTD.org/Title-VI-Policy-Statement, or contact: Cosette Rees, Director of Mobility and Customer Services.

Mailing Address | Dirección Postal:
P.O. Box 7070, Springfield, OR 97475

Fax: 541-682-6111 Email | Correo Electrónico: LTD@LTD.org

Llámanos

Centro de Servicio al Cliente:
541-687-5555, (7-1-1 TTY), 1-800-248-3861

Eugene: 1080 Calle Willamette St., Eugene
Lunes – Viernes, 7 a.m. – 6 p.m.

Springfield: 355 S. A St., Springfield
Lunes - Viernes 9:00 am - 5:00 p.m.
(cerrado 1:00 - 1:30 p.m. para el almuerzo)

Oficinas Administrativas: 3500 Avenida 17 Este
Lunes - Viernes, 8 a.m. – 5 p.m.

Conéctate con Nosotros

Web: LTD.org

Facebook: Facebook.com/LaneTransit

X: @LaneTransit | Instagram: @LaneTransit.District

LinkedIn: @Lane-Transit-District

YouTube: @LaneTransitDistrict

Servicio de Días Feriados

Martin Luther King Jr. Day:	Horarios regulares
Día de los Presidentes:	Horarios regulares
Día Conmemorativo:	Horarios de domingo
Juneteenth:	Horarios regulares
Día de la Independencia:	Horarios de domingo
Día de Trabajo:	Horarios de domingo
Pueblos Indígenas:	Horarios regulares
Día de los Veteranos:	Horarios regulares
Día de Acción de Gracias:	No hay servicio
Día Después del Día de Acción de Gracias:	Horarios regulares
Noche Buena:	Horarios regulares con los últimos viajes en autobús saliendo de la estación de Eugene a las 7:30 p.m.
Navidad:	No hay servicio
Víspera de Año Nuevo:	Horarios regulares
Día de Año Nuevo:	Horarios de domingo

Perdido y Encontrado

Llame a CSC para ver si un artículo perdido ha sido recuperado. La mayoría de los artículos reclamados son donados después de siete días, pero las bicicletas, bolsos, carteras y equipo electrónico son donados después de 21 días.

Hielo y Nieve

Los autobuses siguen las rutas normales siempre y cuando las calles sean seguras para viajar. Si el tiempo se pone severo, las rutas pueden desviarse o ser canceladas. Visite la página de alertas de servicio en LTD.org para ver si hay impactos. Busque este símbolo ❄️ para ver si su ruta puede verse afectada.

Quejas del Título VI

Cualquier persona que crea que ha sido objeto de discriminación basada en su raza, color u origen nacional puede presentar una queja del Título VI. Las quejas deben ser por escrito y presentadas dentro de los 180 días de la supuesta discriminación. Para presentar una queja, llene el Formulario de Quejas del Título VI en LTD.org/Title-VI-Policy-Statement o comuníquese con: Cosette Rees, Director de Movilidad y Atención al Cliente.

To Our Valued *Riders*

It's been 54 years since Lane Transit District started providing transportation service. By 1985, all LTD buses were wheelchair accessible, the first transit system in the United States to do so and five years before the Americans with Disabilities Act established an "equal opportunity" law. In 2007, EmX opened for service, the very first Bus Rapid Transit system in the U.S. LTD remains as mindful as ever of our responsibility to our riders, taxpayers, employers, and community organizations.

We continue to connect with our community, developing a vision for what transit could look like in the future. Alongside regional partners and organizations, LTD is creating a package of services that meets the needs of our diverse communities. Listening is an important part of creating a transit system that works for everyone and LTD provides many ways for our customers and members of the public to talk to us. We encourage your interest and input as we define capital projects and new programs.

The transportation landscape is evolving rapidly. Urban and rural communities are changing, and so are the preferences of riders. LTD has a strong desire to improve the customer experience and extend the reach of transit. For information, check out LTD's projects and planning page at LTD.org/Projects-and-Planning/ and watch for our monthly newsletter "Bus Talk," as well as online updates for input opportunities.

Thank you for your support of LTD. We are proud to serve you.

Sincerely,
Jameson Auten



Lane Transit District | Chief Executive Officer

A nuestros pasajeros

Han pasado 54 años desde que Lane Transit District comenzó a prestar servicios de transporte. En 1985, todos los autobuses de LTD ya estaban adaptados para las sillas de ruedas; el primer sistema de tránsito de Estados Unidos en hacerlo y cinco años antes de que la Ley de Estadounidenses con Discapacidades instituyera una ley para la "igualdad de oportunidades". En 2007 se puso en servicio EmX; el primer sistema de autobuses de tránsito rápido de los Estados Unidos. LTD sigue siendo tan consciente como siempre de su responsabilidad para con sus usuarios, contribuyentes, empresas y organizaciones comunitarias.

Continuamos en contacto con nuestra comunidad, desarrollando una visión de cómo podría ser el transporte en el futuro. Junto con nuestros asociados y organizaciones regionales, LTD está creando un paquete de servicios que cumpla con las necesidades de nuestras comunidades diversas. Escuchar es una parte importante de la creación de un sistema de transporte que funcione para todas las personas y LTD ofrece muchas formas para que nuestros clientes y miembros del público se comuniquen con nosotros. Fomentamos su interés y sus aportaciones a la hora de definir proyectos de capital y programas nuevos.

El sector del transporte evoluciona rápidamente. Las comunidades urbanas y rurales están cambiando, al igual que las preferencias de los usuarios. LTD tiene el firme propósito de mejorar la experiencia del cliente y ampliar el servicio del transporte público. Para más información, consulte la página de proyectos y planificación de LTD en LTD.org/projects-and-planning/ y esté al tanto de nuestro boletín mensual "Bus Talk", así como a las actualizaciones en línea para conocer las oportunidades para la aportación. Gracias por su apoyo a LTD. Estamos orgullosos de servirle.

Atentamente,
Jameson Auten

LTD Information & Services | Información y Servicios de LTD

Information Información	1
To Our Valued Riders	2
Table of Contents Tabla de contenido	3
How To Ride The Bus Cómo tomar el autobús	4
System Map Mapa del sistema	5
Lost & Found Peridido y encontrado.....	7
Carry-On Items Reglas Para Viajar.....	8
Rules For Riding Reglas Para Viajar	9
Fare Information Información Sobre Los Pasajes.....	12
Take Your Bike On The Bus Lleve Su Bicicleta En El Autobús	14
Accessible Services Servicios Accesibles	16
Park & Ride Park & Ride	17
Park & Ride Map Mapa de Park & Ride.....	18
Employer Programs Programas de los empleados.....	18
Find us on Social Media Encuéntrenos en las redes sociales.....	19
Using the Route Pages Usando Las Páginas de Rutas	20
Bus Stations & Bays Estaciones y Plataformas.....	21
Downtown Routing Maps Mapas de las rutas en el centro.....	23
EmX Information Información Sobre EmX.....	25

Routes & Schedules | Rutas y Horarios

EmX – Emerald Express.....	27-31
Route 1 – Campbell Center	32
Routes in the 10s – Springfield	33-42
Routes in the 20s – South Eugene	43-47
Routes in the 30s – Southwest Eugene.....	48-50
Routes in the 40s – Northwest Eugene.....	51-55
Routes in the 50s – North Eugene/Santa Clara.....	55-59
Routes in the 60s – North Eugene/Coburg Road	60-63
Routes in the 70s – University of Oregon	64-66
Routes in the 80s – Lane Community College	67-69
Routes in the 90s – Rural Routes.....	70-76
Routes in the 900s – Event Routes	77



Whether you've never hopped aboard a bus, you're riding for the first time in a while, or you're a regular rider who wants to learn more, LTD has some tips to make riding the bus safe, easy and convenient.

Si nunca ha subido a bordo de un autobús, es la primera vez que viaja en mucho tiempo o es un pasajero regular que quiere aprender más, LTD tiene algunos consejos para que viajar en el autobús sea seguro, fácil y conveniente.

Arrive 5 Minutes Early

Arrive at the stop at least five minutes early and confirm you are at the correct bus stop; route numbers are listed on the bus stop sign. Wait on the sidewalk or shoulder where the bus operator can see you.



Llegue 5 Minutos Antes

Llegue a la parada al menos cinco minutos antes y confirme que está en la parada de autobús correcta. Los números de ruta están indicados en el letrero de la parada de autobús. Espere en la acera o en el arcén donde el conductor pueda verle.

Have Your Fare Ready

Be ready to board with exact change, a valid paper bus pass, or fare loaded on a tap card or the Umo Mobility app. When using the Umo Mobility app, have your Umo code open on your phone to be scanned when boarding the bus.



Tenga Listo su Dinero Para el Pasaje

Prepárese para abordar con el dinero justo, con un pase de autobús en papel válido o con el pasaje cargado en su tarjeta de contacto o en la aplicación Umo Mobility. Cuando se utilice la aplicación Umo Mobility, tenga su código Umo abierto en el teléfono para que lo escanee al subir al autobús.

Check the Destination Sign

As the bus approaches, check the LED sign above the front window to verify you're boarding the correct bus. Several routes may serve one stop, so if it is not the correct route, just wave the bus by and wait for the correct bus.



Verifique el Letrero de Destino

Cuando se aproxime el autobús, verifique el letrero LED en la ventana delantera para verificar que está tomando el autobús correcto. Varias rutas usan la misma parada, de modo que, si no es la ruta correcta, solamente salude y espere el autobús correcto.

Stay Clear of the Bus

Stay back from the curb and wait until the bus comes to a complete stop before boarding. If you need to use a boarding ramp or lift, just ask the bus operator.



Manténgase Lejos del Autobús

Párese en el fondo de la acera y espere hasta que el autobús se detenga completamente antes de abordar. Si necesita usar una rampa o elevador, pídale al conductor

Pull the Signal Cord Before Your Stop

While riding, look for your stop. Pull the signal cord above the windows when the bus is about a city block away to alert the bus operator to stop at the next designated stop.



Jale el Cordón de Llamada Antes de su Parada

Mientras viaja, busque su parada. Jale el cordón de llamada encima de las ventanas cuando el autobús esté a una cuadra para indicar al conductor que se detenga en la siguiente parada designada.

Exit Through the Rear Doors

Exit through the rear door of the bus to allow boarding passengers easy access to the front. For safety precautions, please wait for the bus to pull away and check for traffic before crossing the street.

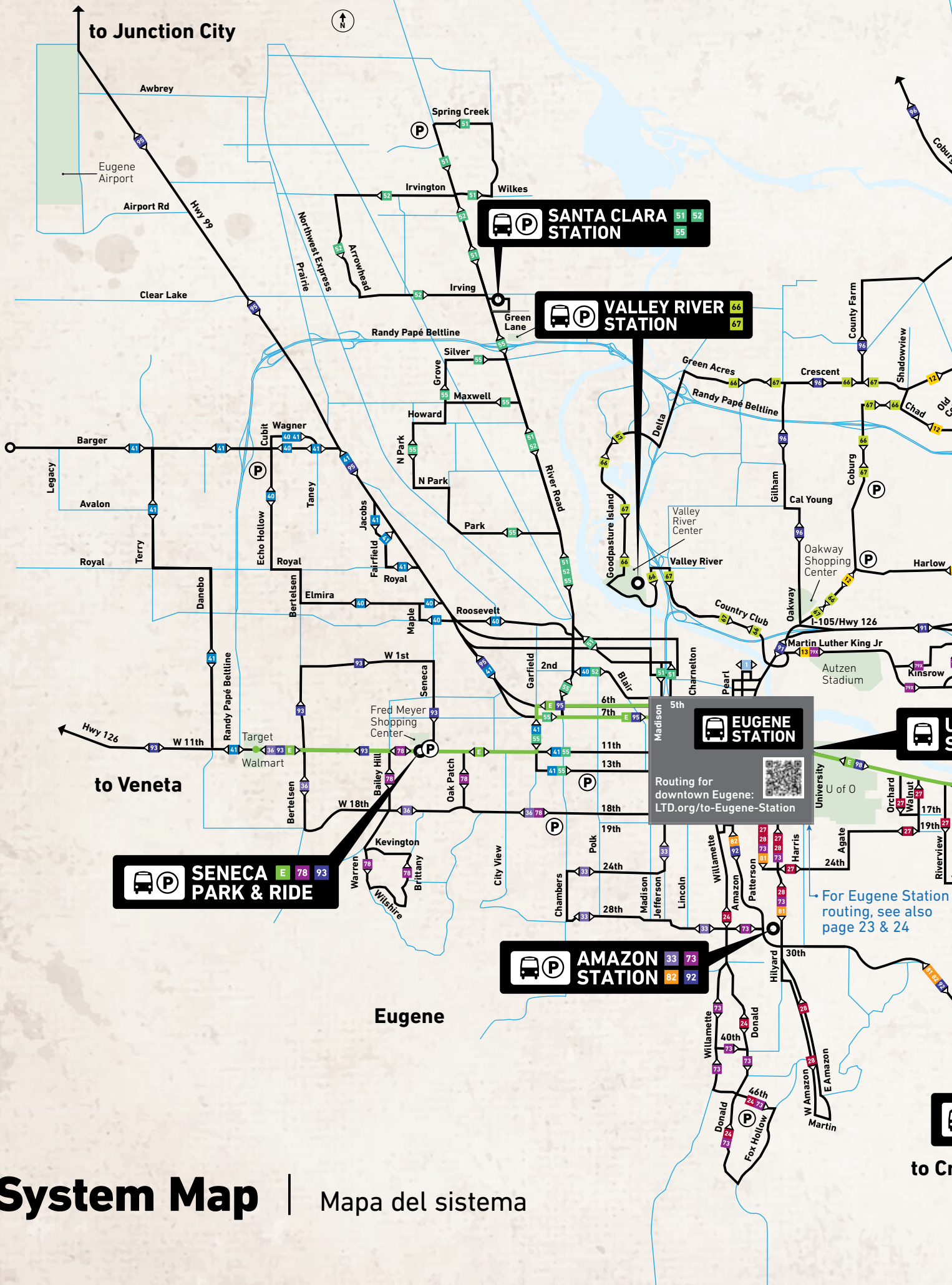


Salga por las Puertas Traseras

Salga por la puerta trasera del autobús para permitir que los pasajeros que entran tengan un acceso despejado por la puerta delantera. Por precaución, espere hasta que el autobús se haya retirado y fíjese en el tráfico antes de cruzar la calle.



LTD.org/Tips



SANTA CLARA STATION 51 52 55

VALLEY RIVER STATION 66 67

SENECA PARK & RIDE E 78 93

AMAZON STATION 33 73 82 92

EUGENE STATION
 Routing for downtown Eugene:
LTD.org/to-Eugene-Station

For Eugene Station routing, see also page 23 & 24

System Map

Mapa del sistema

Map Key | Llave del Mapa



LTD Station
Estación de LTD

91

Route Number
Número de Ruta



LTD Bus Route
Las rutas de autobuses LTD



Bus travels in only one direction

El autobús viaja solamente en una dirección



EmX Routes
Las rutas de autobuses Emx



Bus travels in both directions

El autobús viaja en ambas direcciones

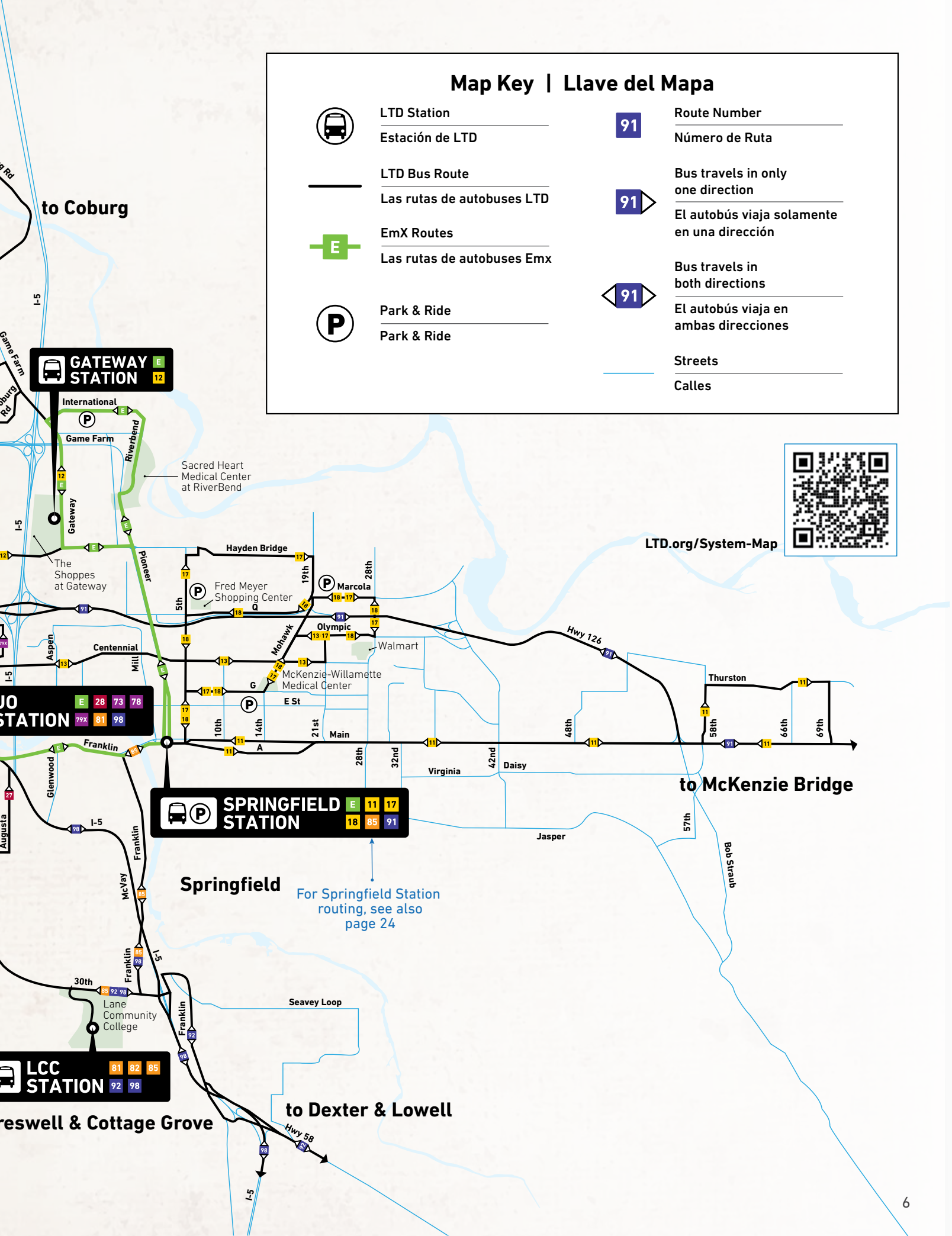


Park & Ride
Park & Ride

Streets
Calles



LTD.org/System-Map



GATEWAY STATION
E 12

STATION
E 28 73 78
79 81 98

SPRINGFIELD STATION
E 11 17
18 85 91

LCC STATION
81 82 85
92 98

For Springfield Station routing, see also page 24

Leave something behind?

Don't worry! LTD's Lost and Found is here to help you reunite with your belongings.



[LTD.org/Lost-Found](https://ltd.org/lost-found)



There are several ways to claim something you've left behind or to turn in a found item:

- Scan the QR code to use LTD's online claim form
- Give us a call at **541-687-5555**
- Visit the **Eugene Station Customer Service Center** at:
1080 Willamette St., Eugene
Monday – Friday, 7 a.m. – 6 p.m.

Most unclaimed items find a new home through donation after seven days. For unclaimed bicycles, purses, wallets, and electronics (like cell phones, tablets, and laptops), we hold onto them for 30 days before donating. Please give us a call before coming to pick up your lost item.

¿Dejaste algo atrás?

¿Se le olvidó algo? ¡No se preocupe! El servicio de objetos perdidos de LTD está a su disposición para ayudarle a recuperar sus pertenencias.

Hay varias formas de reclamar algo que se ha dejado olvidado o de entregar un objeto encontrado:

- Escanee el código QR para utilizar el formulario de reclamación en línea de LTD.
- Llámenos al 541-687-5555
- Visite el Centro de Atención al Cliente de la estación de Eugene en: 1080 Willamette St., Eugene, De lunes a viernes, de 7:00 a. m. a 6:00 p. m.

La mayoría de los objetos que no se reclaman encuentran un nuevo hogar mediante donación al cabo de siete días. En el caso de bicicletas, bolsos, carteras y artículos electrónicos (teléfonos móviles, tabletas y computadoras portátiles) que no se hayan reclamado, los retenemos durante 30 días antes de donarlos. Llámenos antes de venir a recoger su objeto perdido.

Carry-On Items

Reglas Para Viajar

Safety is LTD's top priority. Therefore, LTD consistently gathers feedback from riders, community members, and staff to identify common issues and find solutions. One result of these discussions is the establishment of a clear definition of allowed carry-on items on the bus. The goal of this rule change is to enhance the safety, comfort, and overall experience for all riders.



No Wagons

The aisle and doorways must be kept clear for the smooth entry and exit of passengers.

Wheeled Carts & Totes


Only two- or four-wheeled carts that do not exceed 18 inches wide by 18 inches deep, and 30 inches in height, are permitted. (Excludes wheels and handle.)

Strollers

Unfolded strollers containing a child are allowed. Strollers without a child must be collapsed.

Personal Items

Luggage, shopping bags, and backpacks must be able to fit in the rider's lap, be clean and not create a sanitary issue such as a leaking bag.



La seguridad es la principal prioridad de LTD. Es por eso que LTD recopila periódicamente comentarios de pasajeros, miembros de la comunidad y personal de LTD para evaluar problemas comunes e identificar soluciones. Uno de los resultados de estas conversaciones es establecer una definición clara de qué artículos de mano se permiten en el autobús. El objetivo de LTD con este cambio de reglas es hacer que el autobús sea más seguro, más cómodo y una mejor experiencia para todos los pasajeros.

Sin cochecitos

Es fundamental mantener el pasillo y las puertas despejadas para facilitar la entrada y salida de los pasajeros.

Carritos de transporte y bolsas con ruedas

Sólo se permiten carritos de dos o cuatro ruedas que no superen las 18 pulgadas de ancho ni las 30 pulgadas de alto. (Excluye ruedas y manija.)

Cochecitos

Se permiten los cochecitos sin desplegar, siempre que vaya un niño en ellos. Los cochecitos sin niño deben estar plegados.

Objetos personales

El equipaje, las bolsas de la compra y las mochilas deben caber en el regazo del pasajero, estar limpios y no crear problemas sanitarios, como una bolsa que gotee.



Rules for Riding: LTD Ordinance 36

Ordinance No. 36 governs conduct on District property for the safety, convenience, and comfort of riders and for the protection of District property. These rules are designed to ensure the bus system provides a positive experience for everyone. To view all the rules governing conduct on District property, visit LTD.org/LTD-Ordinances

Reglas para viajar: La Ordenanza No. 36

La Ordenanza No. 36 rige la conducta sobre las propiedades del Distrito para la seguridad, conveniencia y comodidad de los pasajeros y para proteger los bienes del Distrito. Estas normas están diseñadas para asegurar que el sistema de autobuses ofrezca una experiencia positiva a todos. Para ver las reglas que rigen la conducta sobre las propiedades del Distrito, visite LTD.org/LTD-Ordinances



Valid Fare Required

Have valid fare ready when boarding all LTD buses.

Se Requiere un Pasaje Válido

Tenga preparada un pasaje válido al abordar todos los autobuses de LTD.



Priority Seating is Reserved

In the priority seating area, you are required to move for older adults and people with disabilities.

Los Asientos Prioritarios Están Reservados

En el área de asientos prioritarios, usted deberá moverse para ceder el espacio a adultos mayores y personas con discapacidades.



Food & Drink

No eating on the bus. Keep food and drinks in sealed, approved containers. Consumption of alcoholic beverages is prohibited.

Alimentos y Bebidas

No comer en el autobús. Mantenga los alimentos y bebidas en recipientes sellados y aprobados. Está prohibido el consumo de bebidas alcohólicas.



Keep Pets in a Carrier

Pets must be kept in an approved carrier. Service animals may lie at your feet or in your lap, but not in the aisle or on the seat.

Mantenga a sus Mascotas en un Transportín

Las mascotas deben mantenerse en un portador autorizado. Los animales de servicio pueden echarse a sus pies o sobre su regazo, pero no en el pasillo ni sobre un asiento.



LTD.org/Rules-For-Riding



Do Not Block Aisles or Doors

Keep aisles and doorways clear. Strollers may need to be folded. If standing, step aside so others may board.

No Bloquee Pasillos y Puertas

Mantenga despejados los pasillos y puertas de entrada y salida. Los cochecitos deberán doblarse. Si está de pie, hágase a un lado para que otras personas puedan abordar.



No Excessive Noise

When talking with fellow riders or using a cell phone, speak at a reasonable volume. Use electronics quietly with headphones.

No Sonidos Excesivos

Cuando hable con otros/as pasajeros/as o use un teléfono celular, hable a un volumen razonable. Utilice electrónicos con volumen bajo y audífonos.



No Smoking

Smoking cigarettes, e-cigarettes, and other vapor emitting devices is prohibited on LTD property, including buses, bus stops and transit stations.

No Fumar

Está prohibido fumar cigarrillos, cigarrillos electrónicos y otros dispositivos emisores de vapor en la propiedad de LTD, incluidos autobuses, paradas de autobús y estaciones de tránsito.



Do Not Threaten

It is unlawful to threaten the safety of a rider or bus operator or interfere with the movement of a bus.

No Amenace

Es ilegal amenazar la seguridad de un pasajero/a u operador/a de autobús o interferir con el movimiento de un autobús.



Keep Feet Off Seats

Keep feet on the ground and off seats. Personal belongings should be kept on your lap.

Mantenga los Pies Fuera de los Asientos

Mantenga los pies en el suelo y fuera de los asientos. Las pertenencias personales deben mantenerse en su regazo.



Have a Destination Stop

Sleeping on the bus and/or riding with no destination is prohibited.

Tenga una Parada de Destino

Está prohibido dormir en el autobús y / o viajar sin destino.

These rules are enforced by Lane Transit District (LTD) and carry a penalty of up to \$250 and/or exclusion from the transit system.

El Distrito de Transporte de Lane (LTD, en inglés) hará cumplir estas normas y su incumplimiento tiene una penalidad de hasta \$250 y/o su exclusión del sistema de transporte.

Fare Information

Fare & Pass Pricing

LTD offers a wide range of bus fares for a variety of needs. Single-ride or all day passes are always available when you board the bus. If you ride the bus on a regular basis, you may consider purchasing a monthly pass, which offers convenience and savings. If you ride less frequent and do not want to worry about having exact change, learn more about the Umo Mobility app and tap cards to use Stored Value to pay for fare.

Adults Ages 19-64 pay full-fare

Youth Grades K-12 ride free with a Student Transit Pass

Half-Fare Photo ID and proof of eligibility are required*

Honored Rider Ages 65 and older ride free*

*Apply for an LTD ID card at the Customer Service Center.

Single Ride <i>Viaje Sencillo</i>	Day Pass <i>Pase Diario</i>	1-Month Pass <i>Pase Mensual</i>	3-Month Pass <i>Pase De 3 Meses</i>
\$1.75	\$3.50	\$50	\$135
Adult <i>Alduto</i>			
\$.85	\$1.75	\$25	\$67.50
Half-Fare & Youth <i>Media-Tarifa y Jóvenes</i>			

Purchasing Fare

Customer Service Center (CSC) & Online Sales

Monthly, 3-Month, Half-Fare, Day Passes, and RideSource ticket books, can be purchased at LTD.org/Shop, UmoPass.com or through the LTD Customer Service Center (CSC). Online and phone orders will be shipped within two business days. A \$2 shipping and handling charge will be applied to the total order price. Day Passes can be purchased at CSC with cash or credit card.



Stored Value

Riders can add funds to their tap card or Umo Wallet, called Stored Value, to pay as they ride. Check your Umo Wallet balance using your Umo account in the app, or at UmoPass.com. You can also check your balance at the Customer Service Center. Paying with Stored Value unlocks money-saving benefits for riders; learn more about those benefits, called Fare Capping, in the next section.

Fare Capping

Fare Capping is a money-saving benefit for riders that pay fare using Stored Value with a tap card or the Umo Mobility app. Here's how it works:

1. Add funds to your Umo account online or at CSC.
2. Scan your tap card or Umo app each time you board the bus to pay fare using Stored Value.
3. Once you've paid total fares equal to the cost of a Day Pass or 1-Month Pass, no fare will be deducted for the duration of that day or calendar month when you scan your tap card or Umo app – don't worry, we'll do the math.

Fare Types

Day Pass

Unlimited rides for one calendar day. Day Passes may be purchased through the Umo Mobility app, UmoPass.com, or by paying with exact change on board. Change is not provided.

Monthly Passes

Unlimited rides for one or three calendar months. Available through the Umo Mobility app, or UmoPass.com for tap cards.

EmX Passes

Available at ticket vending machines located at all EmX stations. EmX Day Passes are accepted on regular LTD buses and will be exchanged for a Day Pass by the bus operator. All LTD passes are accepted on EmX.

Group Pass Program

Organizations can purchase bus passes for their students, employees, or residents at a low quarterly or annual rate. Call 541-682-3213 or visit: LTD.org/Group-Pass for more information.



LTD.org/Fare-Pass-Pricing

Información Sobre Los Pasajes

Precios de los Pasajes y Pases

LTD ofrece una amplia gama de precios de pasajes para varias necesidades. Los pases para un solo viaje o para todo el día siempre están disponibles cuando usted aborda el autobús. Si viaja en autobús regularmente, puede comprar un pase mensual, este le conviene y le genera ahorros. Si viaja con menos frecuencia y no quiere preocuparse por tener el dinero justo, conozca más sobre la aplicación Umo Mobility y sobre las tarjetas de contacto para usar su crédito acumulado para pagar su pasaje.

Adultos	Pasajeros de 19 a 64 años pagan el pasaje completo
Jóvenes	Grados K12 viajan gratis con el Pase de Transporte Estudiantil
Medio Pasaje	Se necesita una identificación con fotografía y una constancia de elegibilidad*

Pasajero Honorario Pasajeros de 65 años y más viajan gratis*

*Solicite una tarjeta de identificación de LTD en el Centro de Atención al Cliente.

Single Ride Viaje Sencillo	Day Pass Pase Diario	1-Month Pass Pase Mensual	3-Month Pass Pase De 3 Meses
\$1.75	\$3.50	\$50	\$135
Adult Adulto			
\$.85	\$1.75	\$25	\$67.50
Half-Fare & Youth Media-Tarifa y Jóvenes			

Precio de Compra

Centro de Atención al Cliente (CAC) Ventas por Internet

En LTD.org/Shop, UmoPass.com o a través del Centro de Atención al Cliente (CAC) puede comprar pases mensuales, trimestrales, medios pasajes o pases para un día y talonarios de tickets RideSource. Los pedidos por internet y por teléfono se entregarán dentro de los dos días laborables. Se aplicará al precio total del pedido un cargo de \$2 por el envío y el flete. En el CAC se puede comprar pases para un día con dinero en efectivo o tarjeta de crédito.

Crédito Acumulado

Los pasajeros pueden aumentar fondos en su tarjeta de contacto o en su Billetera Umo, lo que se denomina crédito acumulado, para pagar cuando viajen. Revise el saldo de su Billetera Umo usando su cuenta Umo en la aplicación o en UmoPass.com. También puede ver su saldo en el CAC. El pago con el crédito acumulado beneficia a los pasajeros. Conozca más sobre estos beneficios llamados Fare Capping, en la siguiente sección.

Fare Capping

Fare Capping es un beneficio para ahorrar dinero para los pasajeros que pagan su pasaje usando su crédito acumulado con una tarjeta de contacto o con la aplicación Umo Mobility. Funciona de la siguiente manera:

1. Agregue fondos a su cuenta Umo por internet o en el CAC.
2. Escanee su tarjeta de contacto o aplicación Umo cada vez que aborde el autobús para pagar su pasaje usando su Crédito Acumulado.
3. Una vez que haya pagado sus pasajes totales iguales al costo de un Pase para un Día o un Pase Mensual, no se deducirá ningún dinero durante ese día cuando escanee su tarjeta de contacto o aplicación Umo. No se preocupe. Nosotros haremos los cálculos.

Tipos de Pasajes

Pase para un día

Viajes ilimitados durante un día calendario. Puede comprar los pases para un día a través de la aplicación Umo Mobility, UmoPass.com o pagando con el dinero exacto en el autobús. No se puede dar cambio.

Pases mensuales

Viajes ilimitados durante uno o tres meses calendario. Disponibles a través de la aplicación Umo Mobility o UmoPass.com para las tarjetas de contacto.

Pases EmX

Disponibles en las máquinas expendedoras de tickets ubicadas en todas las estaciones EmX. Los pases EmX para un día se aceptan en los autobuses LTD y el conductor se los cambiará por un pase para un día. Todos los pases de LTD se aceptan en EmX.

Programa de pases grupales

Las organizaciones pueden comprar pases de autobús para sus estudiantes, empleados o residentes a un precio módico trimestral o anual. Para más información, favor de llamar al 541-682-3213 o visite LTD.org/Group-Pass

Take Your Bike On The Bus

Pedal, Hop On, & Enjoy the Ride

- **Bike racks can accommodate standard bicycles.** Most buses are equipped with bike racks with room for three bicycles.
- **Remove any attachments from your bike** that may interfere with the safe operation of the bus.
- **Place bikes in the rack closest to the bus.** If the bike rack is full, you must wait for the next bus. Before exiting the bus, remind the bus operator that you will be removing your bike. Use caution as you step in front of the bus to access the bike rack. If your bike is the last bike on the rack, raise the rack to the upright position.
- **Bicycles and similar devices powered by FUEL other than a battery are NOT PERMITTED.** Battery compartments must be sealed. Devices must weigh under 55 lbs. to be allowed inside the bus, or under 40 lbs. when using the bicycle rack.
- **LTD assumes no liability** for injuries or property damage as a result of loading, unloading, transporting bicycles, or any other property on bike racks on the buses regardless of the circumstances leading to an event. Any use of the racks by a patron constitute acceptance of these terms.

Bikes on EmX

EmX buses have a bike rack on the inside with room to hold three bikes.


Here's how to take your bike on the EmX:

- Enter through the rear door of the EmX bus.
- Place your bike in the bike rack or secure your bike using the velcro straps.
- Stand by your bike.
- When you arrive at your stop, exit through the back door.

Rural Routes

On rural routes, bicycles are allowed in the wheelchair area inside the bus if the front rack is full, at the bus operator's discretion. However, seniors and people with disabilities are given priority for this space. You may be asked to remove your bike prior to arriving at your destination in order to accommodate customers.

Bike Rack Instructions




1

Squeeze the release handle to pull the rack down.



2

Lift bike onto the rack, placing the front wheel in the labeled slot.



3

Pull out the lever, then raise the support arm up and over the front tire.

More Helpful Tips!

LTD bus operators are committed to providing quality service, but unfortunately they are not able to assist with bike loading or unloading. With the information provided in this guide, you will be well on your way to loading and unloading your bike with ease.

To learn more about how to take your bike on the bus, visit our website at LTD.org/Bikes-On-The-Bus



LTD.org/Bikes-On-The-Bus

Lleve Su Bicicleta En El Autobús

Pedalee, Súbase y Disfrute del Viaje

- **Las parrillas para bicicletas pueden acomodar bicicletas estándar.** Muchos autobuses están equipados con parrillas para bicicletas con espacio para tres bicicletas.
- **Retire todos los sujetadores de su bicicleta** que puedan interferir en la conducción segura del autobús.
- **Coloque las bicicletas en la parrilla más cercana al autobús.** Si la parrilla para bicis está llena, deberá esperar el siguiente autobús. Antes de salir del autobús, recuerde al conductor que va a retirar su bicicleta. Tenga cuidado cuando esté delante del autobús para acceder a la parrilla para bicicletas. Si su bicicleta es la última de la parrilla, levante la parrilla hasta la posición vertical.
- **NO SE PERMITEN bicicletas y aparatos similares a COMBUSTIBLE que no sean a batería.** Los compartimentos para las baterías deben estar cerrados. Los aparatos deben pesar menos de 55 libras para poder entrar al autobús o menos de 40 libras si van en la parrilla para bicicletas.
- **LTD no asume ninguna responsabilidad** por accidentes o daños a la propiedad como resultado de la carga, descarga o transporte de las bicicletas o a cualquier otra propiedad en las parrillas para bicicletas en los buses, sean cuales sean las circunstancias que causaron un evento. El uso de las parrillas por parte de los pasajeros constituye la aceptación de estos términos.

Bicicletas en EmX

Los EmX tienen una parrilla para bicicletas en el interior con espacio para tres bicicletas.

Cómo debe llevar su bici en los EmX:


- Entre por la puerta trasera del autobús EmX.
- Coloque su bici en la parrilla para bicicletas o sujete su bici usando las correas de Velcro.
- Manténgase al lado de su bici.
- Cuando llegue a su parada, salga por la puerta de atrás.

Rutas Rurales

En las rutas rurales se permiten bicicletas en la zona para sillas de ruedas dentro del autobús, si es que la parrilla delantera está llena, se deja a discreción del

conductor. Sin embargo, los adultos mayores y personas con discapacidades tienen prioridad para usar este espacio. Tal vez se le pida que retire su bici antes de llegar a su destino para poder acomodar a los pasajeros.

Instrucciones para el Uso de la Parrilla para Bicicletas:



1

Sacuda la manivela de liberación para jalar la parrilla hacia abajo.



2

Levante la bici sobre la parrilla, colocando la rueda delantera en la ranura con etiqueta.



3

Jale la palanca y después levante el brazo de soporte y ponga la llanta delantera.

¡Más Consejos útiles!

Los conductores de LTD tienen el compromiso de dar un servicio de calidad, pero lamentablemente no pueden ayudarle en la carga o descarga de las bicicletas. Con la información que le presentamos en esta guía, usted podrá resolver fácilmente la carga y descarga de su bici.

Para saber más sobre cómo puede llevar su bici en el autobús, visite nuestro sitio web en LTD.org/Bikes-On-The-Bus

Accessible Services



LTD offers many services to assist older adults and people with disabilities so they can live active and independent lives. Buses are equipped with ramps, lifts, and other features that make it easier to board the bus for anyone who uses a mobility device or has difficulty climbing steps. All buses have priority seating for older adults and people with disabilities, and space for two wheelchairs.

RideSource Paratransit Service

RideSource Paratransit is an Americans with Disabilities Act origin-to-destination service for people who are unable to use regular LTD bus service due to a disability. To use RideSource Paratransit, passengers must complete an eligibility assessment that includes an in-person interview. RideSource operates during the same days and times as regular bus service, and approved passengers must book trips a day in advance. To learn more about RideSource Paratransit, call 541-682-5566.

Free Fare for Older Adults

The Honored Rider Program allows anyone 65 years and older to ride for free, using a tap card obtained through LTD's Customer Service Center. Please bring proof of age to the Customer Service Center.

Half-Fare for People with Disabilities

Eligible people with disabilities may ride LTD for half of the regular fare, using a rider card obtained through LTD's Customer Service Center.

Service Animals

Service animals trained to perform specific tasks to assist people with disabilities are welcome on LTD buses. No documentation is required, but expect operators to ask when boarding whether an animal is a service animal and what specific task it has been trained to perform. Riders with service animals may also request a voluntary "paw print" symbol on their rider cards to expedite boarding. Rider cards and additional information are available through the LTD Customer Service Center.

Travel Training

Individualized training is available to older adults and people with disabilities to learn how to use the bus system. Transit Hosts are available at Eugene Station Monday through Friday, 7:30 a.m. - 5:30 p.m. to assist passengers with transfers, trip planning, and directions. Arrangements can also be made for passengers wanting to practice getting on and off the bus.

Translations, Interpreters, and Large Format Information

Individuals may request LTD information, such as this bus schedule booklet, to be printed in large format or Braille. Braille hailing kits and raised-line maps of LTD stations are also available upon request. At public hearings or meetings, interpreters can be brought in to help assist attendees. Please allow two business days for print materials and request interpreters no later than 48 hours prior to an event.

Reasonable Modification

LTD is committed to providing services that are accessible and help maintain independence for everyone. People with disabilities may request a change or modification to a policy, practice, or procedure if it allows them to have equitable access to LTD programs, services, and activities. There is no guarantee that every request can be granted. However, LTD will review and reasonably accommodate these requests whenever possible. To request a modification or to learn more, visit our website at LTD.org or call us at: 541-687-5555 (7-1-1 for TTY/relay).



LTD.org/Accessibility-Info

Servicios Accesibles



LTD ofrece muchos servicios para ayudar a los adultos mayores y a las personas con discapacidades, de modo que puedan llevar vidas activas e independientes. Los autobuses están equipados con rampas y otras características que facilitan el abordaje del autobús para alguien que use un aparato de movilidad o que tenga dificultad en subir los escalones. Todos los autobuses tienen asientos prioritarios para adultos mayores y personas con discapacidades, además de espacio para dos sillas de ruedas.

Servicio de Paratransporte RideSource

Paratransporte RideSource es un servicio bajo la ley de Estadounidenses con Discapacidades de origen a destino para personas que no pueden usar el servicio regular de autobús LTD debido a alguna discapacidad. Para usar Paratransporte RideSource, los pasajeros deben someterse a una evaluación de elegibilidad que incluye una entrevista personal. RideSource opera durante los mismos días y horas que el servicio de autobús regular y los pasajeros autorizados deben reservar sus viajes con un día de anticipación. Para saber más sobre el Paratransporte RideSource, llame al 541-682-5566.

Pasaje Gratuito para Adultos Mayores

El Programa de Pasajero Honorario permite que cualquier persona de 65 años y más viaje gratis usando una tarjeta de contacto que se obtiene a través del Centro de Atención al Cliente de LTD. Por favor lleve una constancia de su edad al Centro de Atención al Cliente.

Mitad de Precio para Personas con Discapacidades

Las personas elegibles con discapacidades pueden viajar por LTD por la mitad del pasaje regular usando una tarjeta que se obtiene a través del Centro de Atención al Cliente de LTD.

Animales de servicio

Los animales de servicio entrenados para realizar tareas específicas para ayudar a personas con discapacidades son bienvenidos en los autobuses de LTD. No se necesita presentar documentos, a no ser que los conductores pregunten si un animal es de servicio y para qué tarea específica ha sido entrenado. Los pasajeros con animales de servicio también pueden solicitar un símbolo de "impresión de huella" voluntario en sus tarjetas para facilitar su abordaje. En el Centro de Atención al Cliente de LTD se dispone de información sobre las tarjetas para pasajeros, así como otra información.

Capacitación para viajar

Se dispone de capacitación individualizada para adultos mayores y personas con discapacidades para que aprendan a usar el sistema del autobús. En la Estación de Eugene se dispone de asistentes de transporte de lunes a viernes, de 7:30 a. m. a 5:30 p. m. para ayudar a los pasajeros en sus transferencias, a planificar viajes y darles direcciones. También se puede hacer arreglos para los pasajeros que desean practicar a subir y bajar del autobús.

Traducciones, Intérpretes e Información en Formato Grande

Las personas pueden solicitar que se imprima la información de LTD, como este folleto de horarios, en formato grande o en Braille. A solicitud, también se dispone de kits para Braille y mapas de recorrido en relieve de las estaciones de LTD. En las audiencias o reuniones públicas se puede llevar a intérpretes para ayudar a los asistentes. Por favor espere dos días laborables para imprimir los materiales y solicite intérpretes hasta 48 horas antes de un evento.

Modificación Razonable

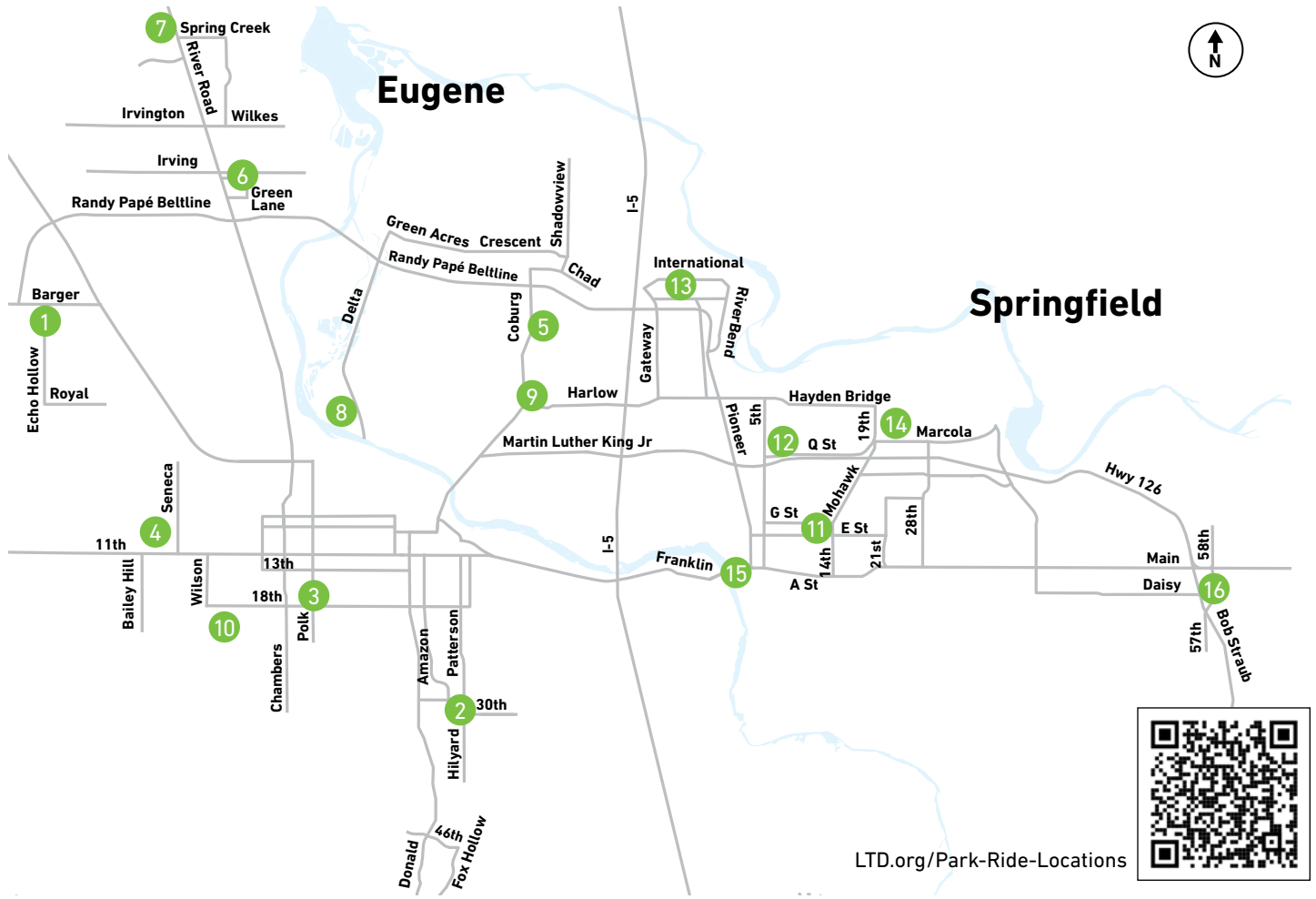
LTD se esfuerza por ofrecer servicios que sean accesibles y que ayuden a mantener la independencia de todas las personas. Las personas con discapacidad pueden solicitar un cambio o modificación de una política, práctica o procedimiento si les permite tener un acceso equitativo a los programas, servicios y actividades de LTD. No hay garantía de que se puedan conceder todas las solicitudes. Sin embargo, LTD revisará y atenderá razonablemente estas solicitudes siempre que sea posible. Para solicitar una modificación u obtener más información, visite nuestro sitio web en LTD.org o llámenos al 541-687-5555 (7-1-1 para TTY/retransmisión).



Avoid a stressful drive along busy and congested roads by using a free Park & Ride. Parking is free and available on a first-come, first-served basis during hours of operation.

Evita un viaje estresante por carreteras concurridas y congestionadas usando "Park & Ride" de forma gratuita. El estacionamiento es gratuito y está disponible por orden de llegada durante el horario de atención.

Eugene	Address	Route
1 Allison Park Christian Church	1520 Echo Hollow Rd.	40
2 Amazon Station	29th Ave. and Amazon Pkwy.	33, 73, 82, 92
3 Eugene Faith Center	13th Ave. and Polk St.	41, 55
4 Fred Meyer	3333 W 11th Ave.	EmX, 78, 93
5 Papa's Pizza	1577 Coburg Rd.	66, 67
6 Santa Clara Station	River Rd. and Hunsaker	51, 52, 55
7 St. Matthew's Episcopal Church	4110 River Rd.	51
8 Valley River Center	VRC Parking Lot (SW of Regal Cinemas)	66, 67
9 Westminster Presbyterian Church	777 Coburg Rd.	12, 66, 67
10 Willamette Christian Center	2500 W 18th Ave.	36, 78
Springfield	Address	Route
11 First Baptist Church	1175 G St.	18
12 Fred Meyer	5th St. and Q St.	17
13 Pacific Source	555 International Way	EmX
14 RiteAid	2130 Marcola Rd.	17, 18
15 Springfield Station	355 South A St.	EmX, 11, 17, 18, 85, 91
16 Thurston Station	Main St. and Hwy. 126	11, 91
Rural Communities	Address	Route
Cottage Grove	901 Row River Rd. (Walmart)	98
Creswell	C St. and 1st St.	98
Downtown Junction City	7th Ave. and Holly St.	95
Junction City	750 10th Ave. (United Methodist Church)	95
Veneta	Broadway and Territorial Rd.	93



Employer Programs

Programas de los empleados

How Do You Get to Work?

LTD helps employers support their employees' commutes. Our Employer Program includes benefits like significantly discounted bus pass rates, free emergency rides home, information and resources, employee commute surveys, staffed tables at benefit and wellness fairs, and more. We are here to help!

Information

For more information on our employer programs, please call 541-682-3213, email us at LTD@LTD.org or visit LTD.org/Employer-Programs



¿Cómo se transporta al trabajo?

LTD ayuda a los empleadores a apoyar los viajes de sus empleados. Nuestro Programa de Empleadores incluye beneficios tales como grandes descuentos en los precios de los pases de autobús, viajes a casa de emergencia gratuitos, información y recursos, encuestas sobre viajes de los empleados, mesas con personal en ferias de beneficios y bienestar y más. ¡Estamos aquí para ayudar!

Información

Para más información sobre nuestros programas para empleadores, por favor llame al 541-682-3213, envíenos un mensaje electrónico a LTD@LTD.org o visite LTD.org/Employer-Programs



LTD.org/Employer-Programs

Stay in-the-know on-the-go!



OPT-IN TODAY

Receive
**SERVICE
ALERTS**
right to your phone!

1

**Text
ALERTS**
to 888-311-8601

No cellular data plan required.



LTD.org/Text

Sign up now to receive timely text messages about bus schedules, delays, and more to your phone. No cellular data plan is required to receive our text alerts, so join now by scanning the QR code and never miss an update!

Standard messaging rates may apply when accessing detailed information if you have a cellular data plan.

¡Manténgase informado sobre la marcha! Inscríbese ahora para recibir en su teléfono mensajes de texto sobre los horarios de autobuses, retrasos y mucho más. No es necesario tener un plan de datos para recibir nuestras alertas de texto, así que inscríbese ahora escaneando el código QR y no se pierda ninguna actualización.

Es posible que se apliquen tarifas de mensajería estándar al acceder a la información detallada si usted dispone de un plan de datos de telefonía móvil.

Find us on Social Media

Encuétrenos en las redes sociales

Stay up-to-date on the latest news and announcements about LTD. Start following today!

Manténgase al día sobre las últimas novedades y anuncios sobre LTD. ¡Empiece a seguirnos hoy!



[@LaneTransit.District](https://www.instagram.com/LaneTransit.District)



[Facebook.com/LaneTransit](https://www.facebook.com/LaneTransit)



[@LaneTransitDistrict](https://www.youtube.com/LaneTransitDistrict)



[@Lane-Transit-District](https://www.linkedin.com/company/Lane-Transit-District)



[@LaneTransit](https://twitter.com/LaneTransit)



LTD.org/Social-Media

Bus Route Number.
Número de Ruta de Autobús.

Bus route territory the bus serves.
Territorio de la ruta de autobús y días de la semana que la ruta está en servicio.

40 ECHO HOLLOW

MONDAY – FRIDAY
LUNES A VIERNES

Day(s) of the week timetable represents.
Día(s) de la semana que el diagrama de horas representa.

From: Eugene Station To: Wagner at Cubit (WinCo)					From: Wagner at Cubit (WinCo) To: Eugene Station				
LEAVE Eugene Station Bay Q	Blair at 4th	Roosevelt at Hwy 99	Bertelsen at Bell	ARRIVE Wagner at Cubit (WinCo)	LEAVE Wagner at Cubit (WinCo)	Bertelsen at Bell	Roosevelt at Foch	Blair at 4th	ARRIVE Eugene Station
1	2	3	4	5	5	4	3	2	
MONDAY-FRIDAY / LUNES A VIERNES									
AM	--	--	--	--	5:56	6:04	6:09	6:15	6:25
6:20	6:26	6:33	6:39	6:45	6:50	6:59	7:05	7:12	7:25
7:20	7:26	7:33	7:40	7:48	7:49	7:59	8:05	8:12	8:25
7:50	7:56	8:04	8:11	8:19	8:20	8:30	8:36	8:43	8:55
8:20	8:26	8:34	8:41	8:49	8:49	8:59	9:05	9:12	9:25
8:50	8:57	9:05	9:12	9:20	9:20	9:30	9:36	9:43	9:55
9:20	9:27	9:35	9:42	9:49	9:49	9:59	10:05	10:12	10:25
9:50	9:57	10:05	10:12	10:19	10:19	10:29	10:36	10:43	10:55
10:20	10:27	10:35	10:42	10:49	10:49	10:59	11:06	11:13	11:25
10:50	10:57	11:05	11:12	11:19	11:19	11:29	11:36	11:43	11:55
11:20	11:27	11:35	11:42	11:49	11:49	11:59	12:06	12:13	12:25
11:50	11:57	12:05	12:12	12:19	12:19	12:29	12:36	12:43	12:55
PM	12:30	12:39	12:47	12:54	1:01	1:05	1:15	1:28	1:40
1:00	1:09	1:17	1:24	1:32	1:34	1:44	1:51	1:58	2:10
1:30	1:39	1:47	1:54	2:02	2:04	2:14	2:21	2:28	2:40
2:00	2:09	2:17	2:24	2:32	2:34	2:44	2:51	2:58	3:10
2:30	2:39	2:47	2:54	3:02	3:04	3:14	3:21	3:28	3:40
3:00	3:09	3:17	3:24	3:34	3:37	3:47	3:55	4:03	4:15
3:30	3:39	3:47	3:54	4:04	4:07	4:17	4:25	4:33	4:45
4:00	4:09	4:17	4:24	4:34	4:37	4:47	4:54	5:02	5:15
4:30	4:39	4:48	4:55	5:05	5:09	5:19	5:25	5:33	5:45
5:00	5:09	5:18	5:25	5:34	5:35	5:45	5:51	5:58	6:10
5:30	5:39	5:48	5:55	6:04	6:05	6:15	6:21	6:28	6:40
6:00	6:08	6:16	6:23	6:31	6:34	6:44	6:50	6:57	7:10
6:30	6:38	6:46	6:53	7:01	7:07	7:16	7:21	7:27	7:40
7:30	7:37	7:45	7:51	7:58	7:58	8:06	8:11	8:16	8:25
8:30	8:37	8:45	8:51	8:58	8:58	9:06	9:11	9:16	9:25
9:30	9:37	9:45	9:51	9:58	9:58	10:06	10:11	10:16	10:25
10:30	10:37	10:43	10:48	10:55	--	--	--	--	--



SNOW & ICE DETOURS
This route may be affected by winter weather conditions.

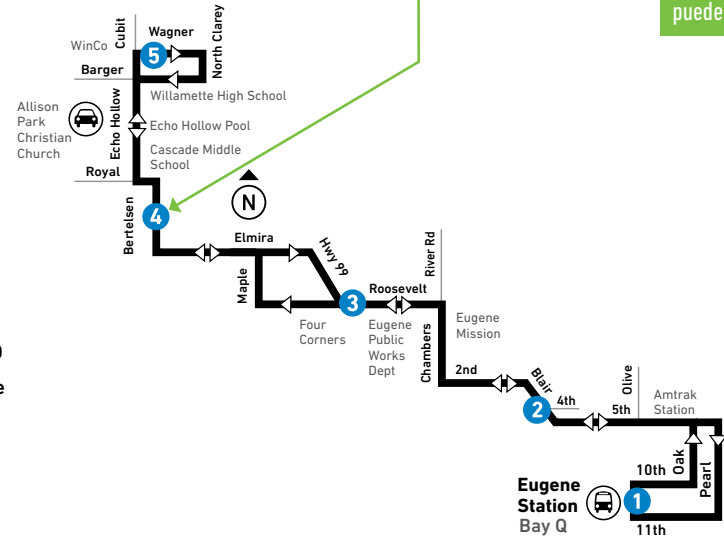
DESVIOS POR NIEVE & HIELO
Esta ruta puede ser afectada por las condiciones climáticas de invierno.

Indicates a major timepoint stop.
Although there are other stops along the route, only the major stops are indicated. LTD buses are required to stop at these stops even if there is not a person waiting at the stop or when a stop is requested.

Esto indica una parada importante. Aunque hay otras paradas por todo lo largo de la ruta, sólo se indican las paradas principales. Los autobuses de LTD están obligados a parar en estas paradas aunque no haya ninguna persona esperando en la parada o cuando se solicite una parada.

Additional information that may affect the route.
Información adicional que puede afectar la ruta.

Route map with major timepoints indicated in blue.
Mapa de rutas con paradas de tiempo importantes indicadas en azul.



- 40 Echo Hollow**
- LTD Station Estación de LTD
- LTD Park & Ride

Bus Stations & Bays

Estaciones y Plataformas

LTD maintains stations throughout the area for the comfort and convenience of our riders. Eugene Station is the hub of LTD's system, with most routes traveling through the station to make connections. Both Eugene Station and Springfield Station, located in Springfield's historic downtown, offer restrooms for riders, a Customer Service sales desk, and efficient transfer points for seamless connections. Eight other neighborhood stations are positioned around town to provide convenient access to riders.

LTD mantiene estaciones en toda la zona para la comodidad y la conveniencia de nuestros usuarios. La estación de Eugene es el centro del sistema de LTD, y la mayoría de las rutas pasan por ahí para hacer algún transbordo. Tanto la estación de Eugene como la de Springfield, situadas en el centro histórico de Springfield, cuentan con baños para los usuarios, un mostrador de atención al cliente y puntos de transbordo eficientes para realizar conexiones sin ningún problema. Hay otras ocho estaciones repartidas por toda la ciudad para facilitar el acceso a los usuarios.

Amazon Station

Route 33 to Eugene Station	Bay D
Route 73 to UO	Bay B
Route 73 to Willamette	Bay D
Route 82 to Eugene Station	Bay A
Route 82 to LCC	Bay C
Route 92 to Eugene Station	Bay A
Route 92 to LCC	Bay C

Gateway Station

EmX to Springfield	Bay C
EmX to RiverBend	Bay D
Route 12 to Gateway	Bay A
Route 12 to Eugene Station	Bay B

Santa Clara Station

Route 51 to River Road	Bay C
Route 51 to Eugene Station	Bay E
Route 52 to Irving	Bay B
Route 52 to Eugene Station	Bay F
Route 55	Bay A

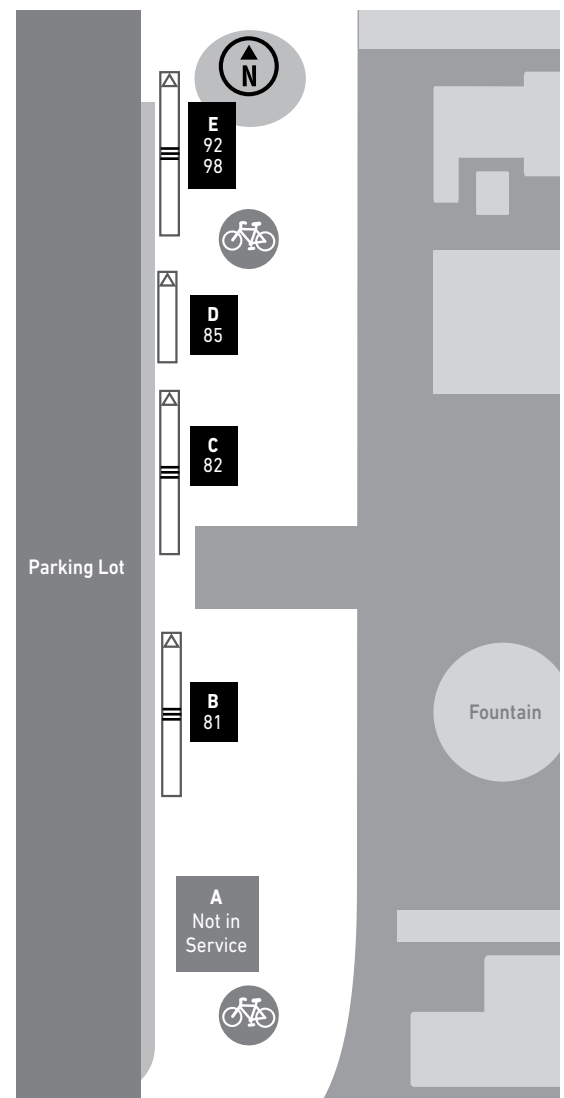
Thurston Station

Route 11 to Thurston	Bay B
Route 91 to McKenzie Bridge	Bay B

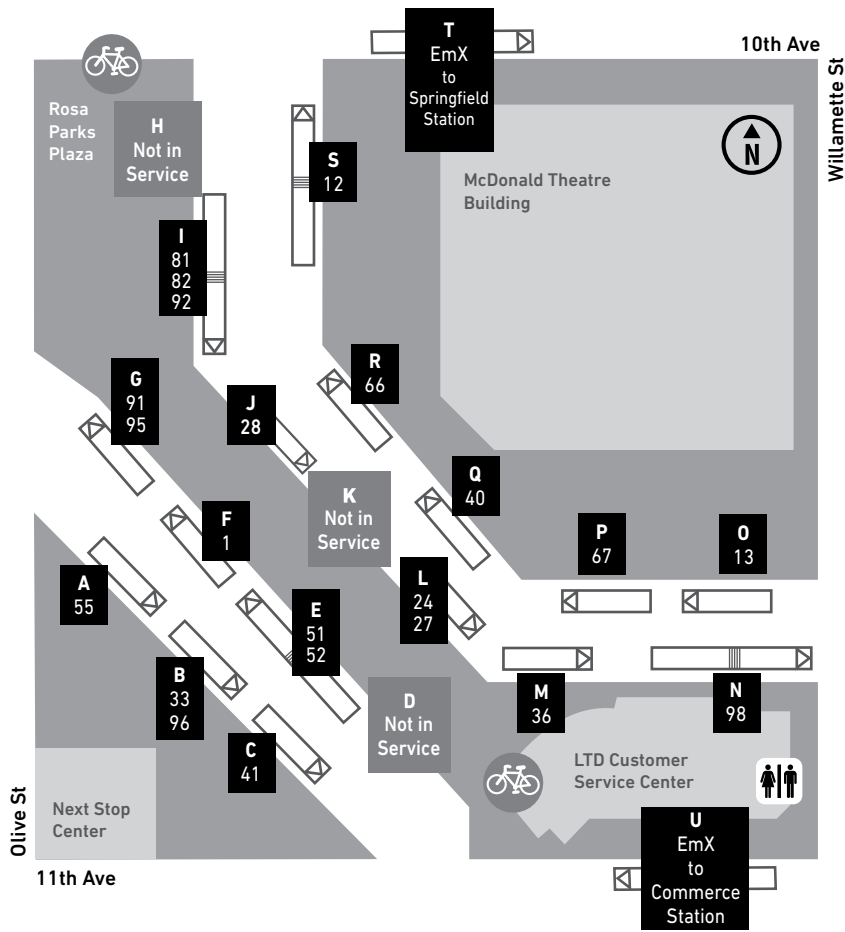
Valley River Station

Route 66 to Coburg Road	Bay B
Route 67 to Eugene Station	Bay A
	Bay A

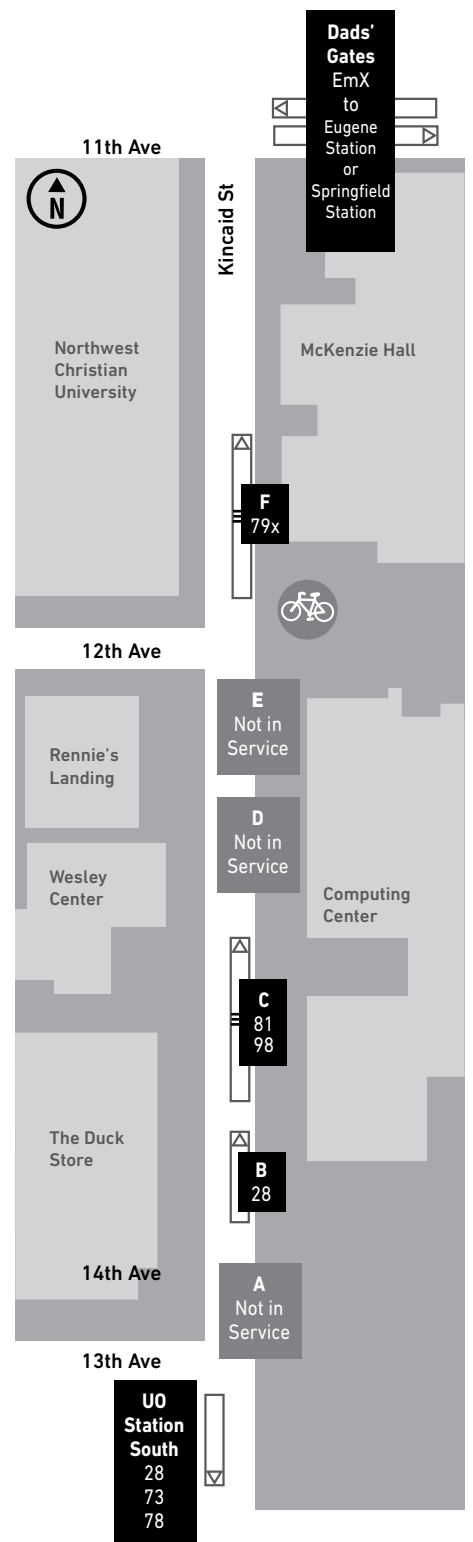
LCC Station Map




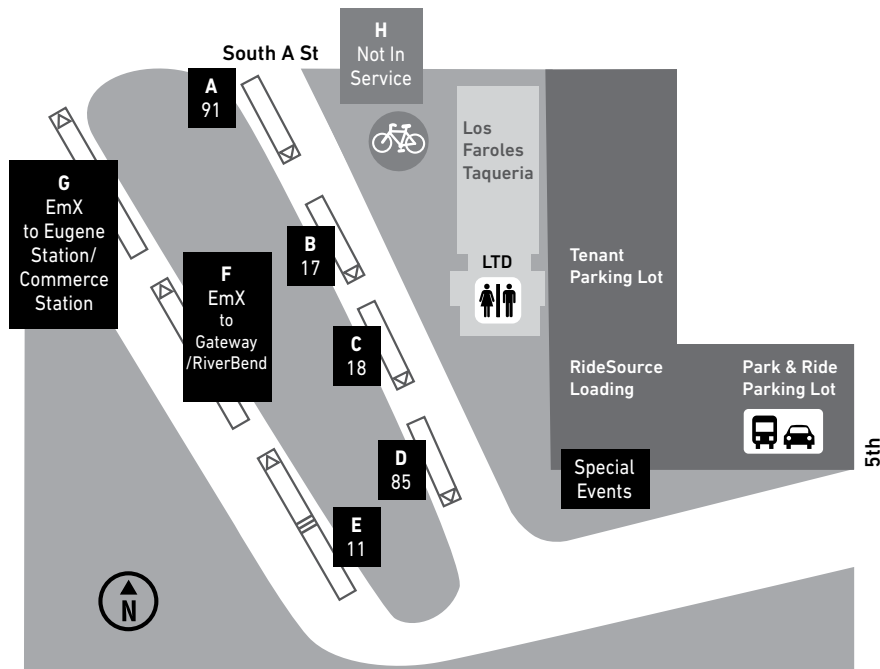
Eugene Station Map

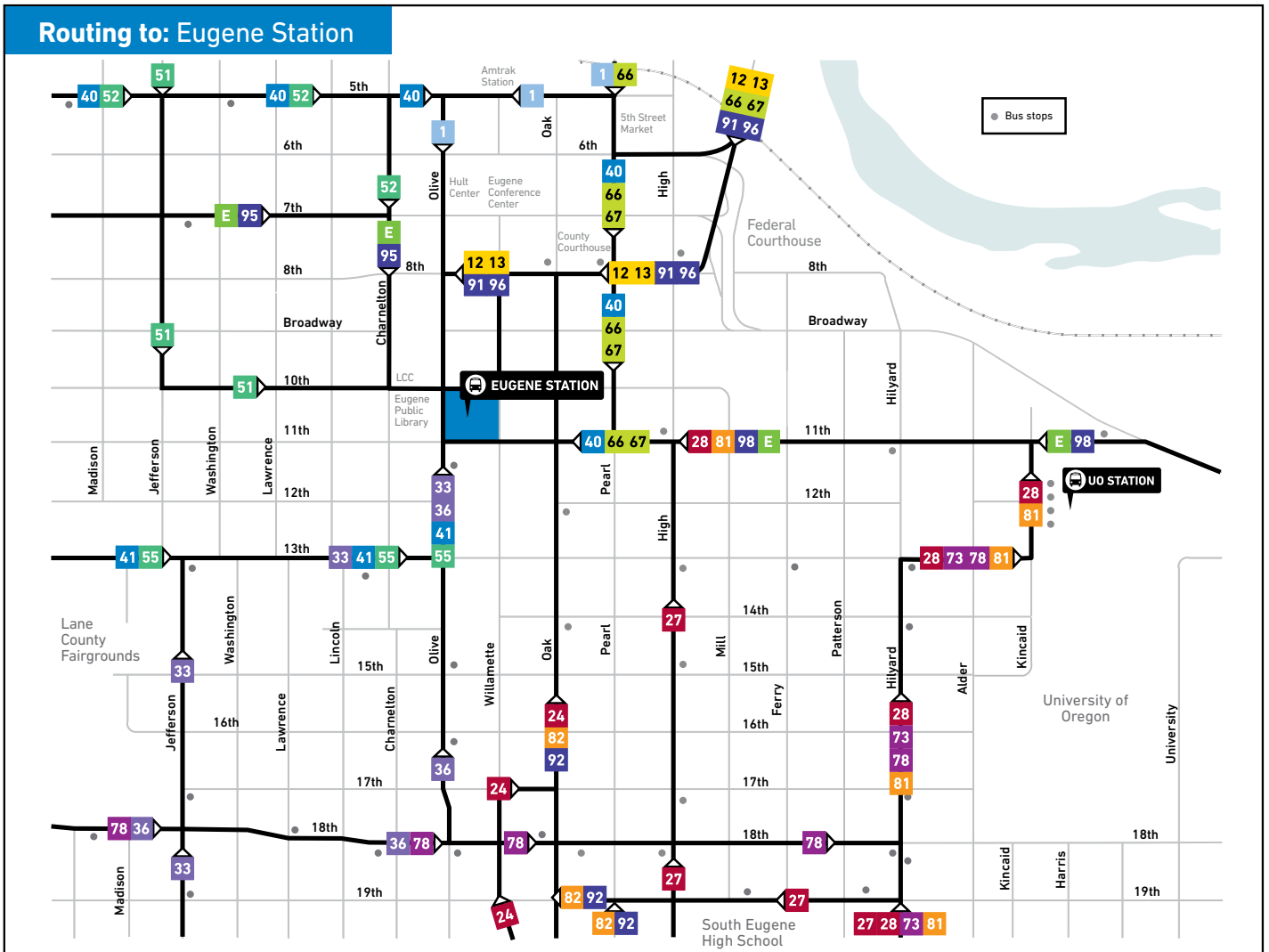


UO Station Map



Springfield Station Map





Routes are color coded by the area they serve to help you quickly reference where they travel.

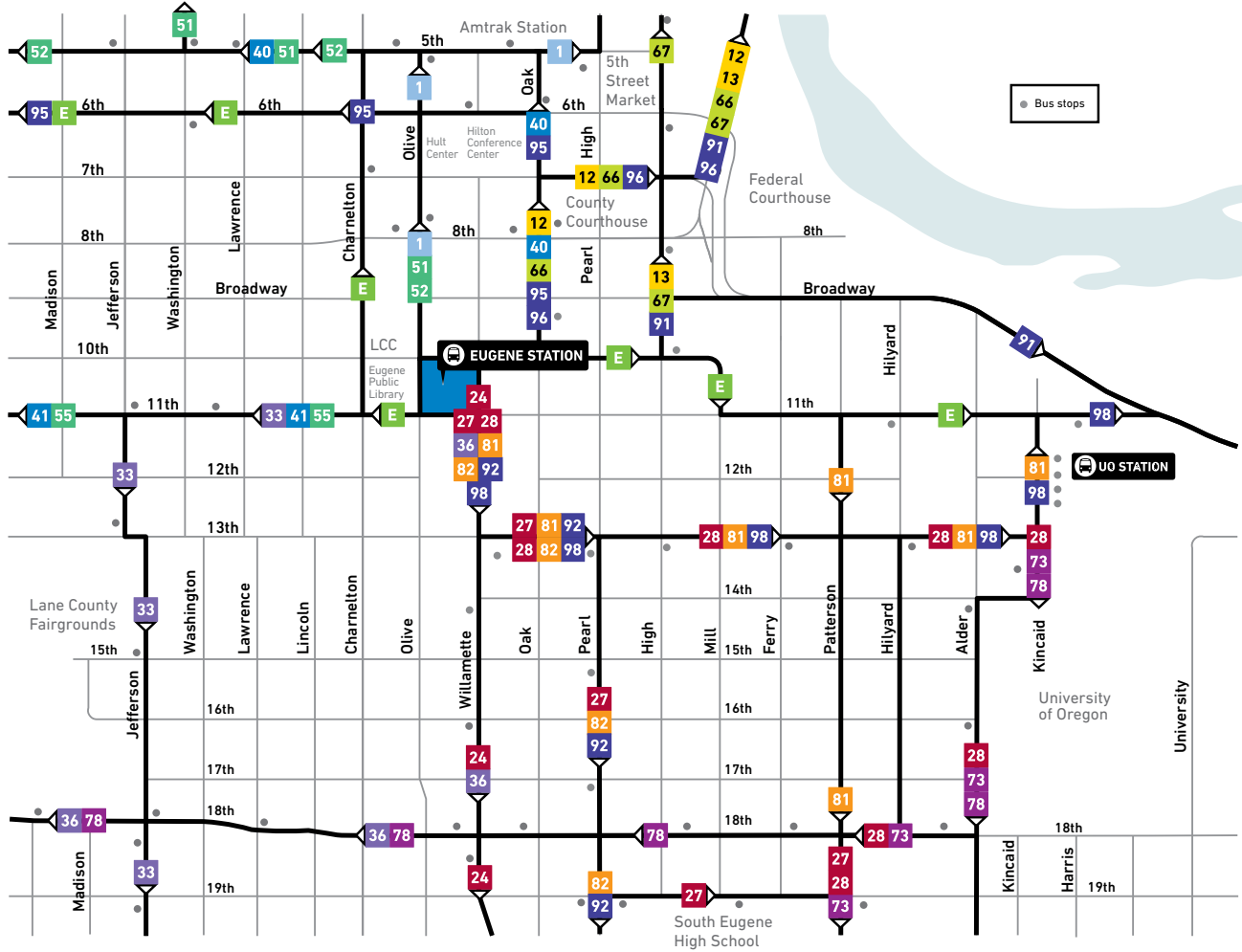
Las rutas están codificadas por colores según la zona a la que sirven para ayudarle a consultar rápidamente por donde circulan.

- The Emerald Express (EmX)
- Route 1 – Campbell Center
- Routes in the 10s – Springfield
- Routes in the 20s – South Eugene
- Routes in the 30s – Southwest Eugene
- Routes in the 40s – Northwest Eugene
- Routes in the 50s – North Eugene/Santa Clara
- Routes in the 60s – North Eugene/Coburg Road
- Routes in the 70s – University of Oregon
- Routes in the 80s – Lane Community College
- Routes in the 90s – Rural Routes

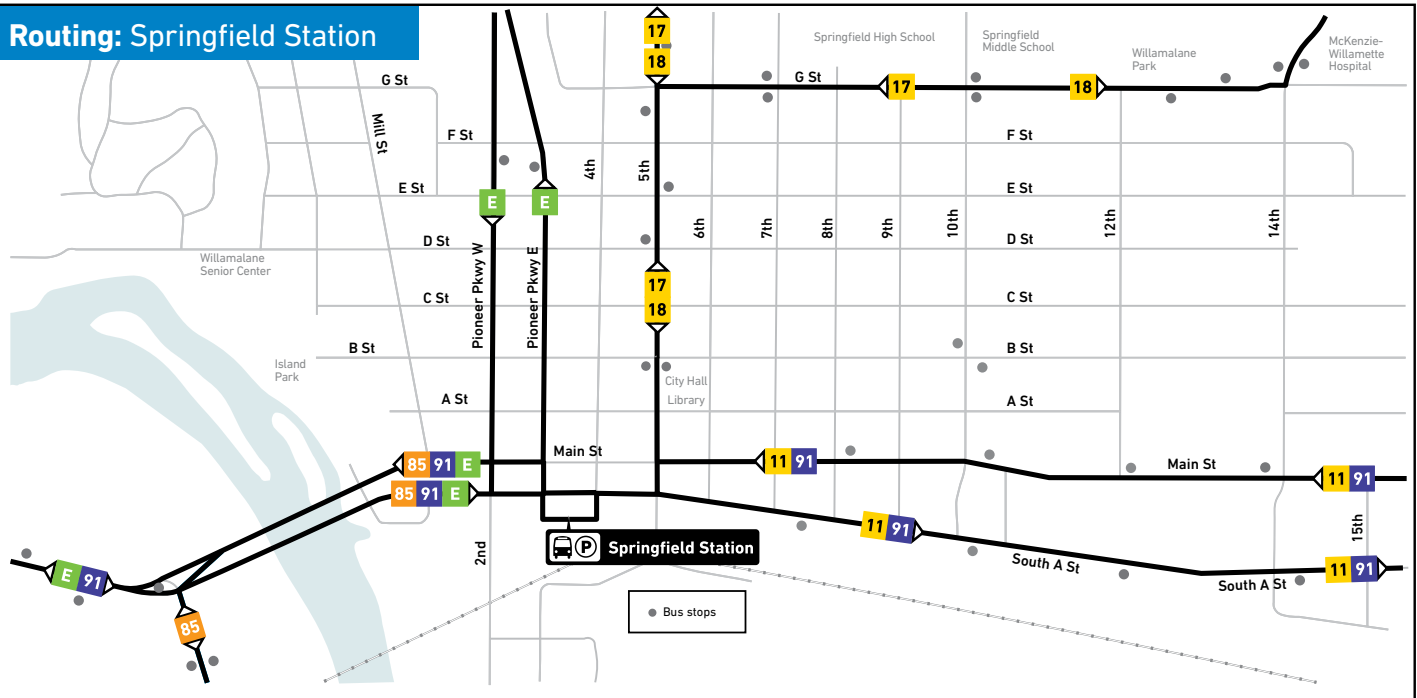


LTD.org/Station-Routing-Maps

Routing From: Eugene Station



Routing: Springfield Station





EmX is LTD's Bus Rapid Transit (BRT) system, connecting West Eugene, Downtown Eugene, the University of Oregon, Downtown Springfield, and the Gateway and RiverBend areas. EmX offers dedicated bus lanes and signals that prioritize bus movement, ensuring quicker travel compared to other modes of transportation. EmX Stations are designed for passenger comfort, featuring covered shelters, fare vending machines, and real-time arrival information.

Fare is Required on EmX

Like LTD's neighborhood fixed-routes, fare is required on EmX. Purchase bus fare in advance at a ticket vending machine on each EmX platform, at the Customer Service Centers, or in the Umo app. EmX day passes are interchangeable and can be used on fixed-route buses. **Be prepared to show valid fare when asked by a fare inspector or public safety officer.**

Please Arrive at the Bus Stop Five Minutes Early

If a stop is not listed on the timetable, use the previous major stop as a guide to determine when to arrive at the stop.

Understanding Published Times

The stops noted with numbers on the EmX route map and timetable are **major stops** that help keep the bus on schedule. EmX buses are required to stop at these platforms even if there is not a person waiting at the platform or a when a stop is requested.

Between the major stops noted on the map and timetable, EmX buses may not always stop, unless a stop is requested onboard or a rider is waiting at the platform.

Navigating the Gateway EmX Loop

In Springfield, EmX buses travel along the Gateway section of the route in two directions: clockwise and counterclockwise around the loop. Each trip serves Sacred Heart Station, but the route alternates between serving Gateway Station and Sacred Heart Station first.

When planning a trip, pay attention to where the dashes appear on the timetable and if they are before or after the midline of the timetable. If the two dashes in the Sacred Heart Station column appear before the midline, then the bus travels clockwise and serves Gateway Station before Sacred Heart Station. Conversely, when the Sacred Heart Station column lists a timepoint before the midline, but has two dashes after the midline, the bus will travel to Sacred Heart Station first.

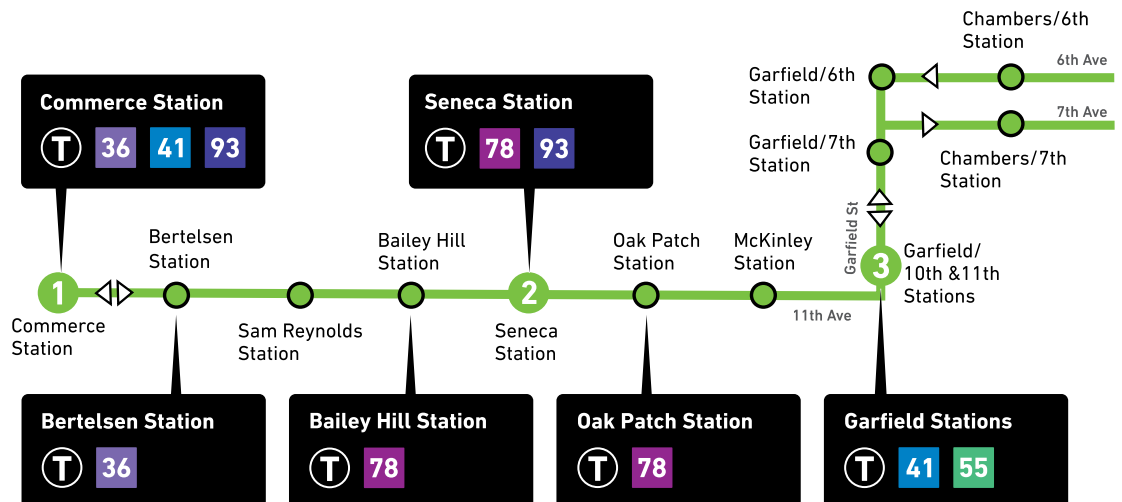
At the EmX platform, check the exterior LED signs to see which direction the bus is traveling and reference the timetable.

Bikes on EmX

See page 13 to learn more about putting your bike on an EmX bus.

Map Key

- LTD Station
Estación de LTD
- Bus Direction
Dirección del Autobús
- EmX Station (Major Stop)
Estación EmX (Parada Principal)
- EmX Station
Estación EmX
- Transfer Point
Punto de Transferencia



El EmX es el sistema de Transporte Rápido de Autobús (BRT, por sus siglas en inglés) de LTD que conecta el oeste de Eugene, el centro de Eugene, la Universidad de Oregón, el centro de Springfield y las áreas de Gateway y RiverBend. El EmX ofrece carriles exclusivos para autobuses y señales que dan prioridad al movimiento del autobús, lo que asegura un viaje más rápido en comparación con otras formas de transporte. Las estaciones del EmX están diseñadas para la comodidad de los pasajeros, con refugios cubiertos, máquinas expendedoras de boletos e información sobre las llegadas en tiempo real.

El boleto es necesario para el EmX

Al igual que las rutas fijas de LTD, EmX exige el pago de la tarifa. Compre su boleto de autobús de forma anticipada en una máquina expendedora de boletos en cada plataforma de EmX o en los centros de servicio al cliente o a través de la aplicación Umo. Los pases diarios para el EmX son intercambiables y se pueden utilizar para los autobuses con rutas fijas regulares. Prepárese para mostrar un boleto válido cuando el inspector de boletos o el oficial de salud pública se lo pidan.

Por favor llegue a la parada de autobús cinco minutos antes

Si en el horario no se indica una parada, utilice la parada principal anterior como guía para determinar cuándo debe llegar a la parada.

Información sobre los horarios

Las paradas que se indican con números en el mapa de rutas del EmX y los horarios son las paradas importantes que mantienen el autobús sin retrasos. Los autobuses EmX deben detenerse en esas plataformas, aunque no haya nadie esperando en la plataforma o cuando se solicite la parada.

Entre las paradas importantes que se indican en el mapa y en los horarios, los autobuses EmX no siempre se detienen, aunque el pasajero solicite la parada o aunque el usuario esté esperando en la plataforma.

Desplazamiento por el circuito de EmX en Gateway

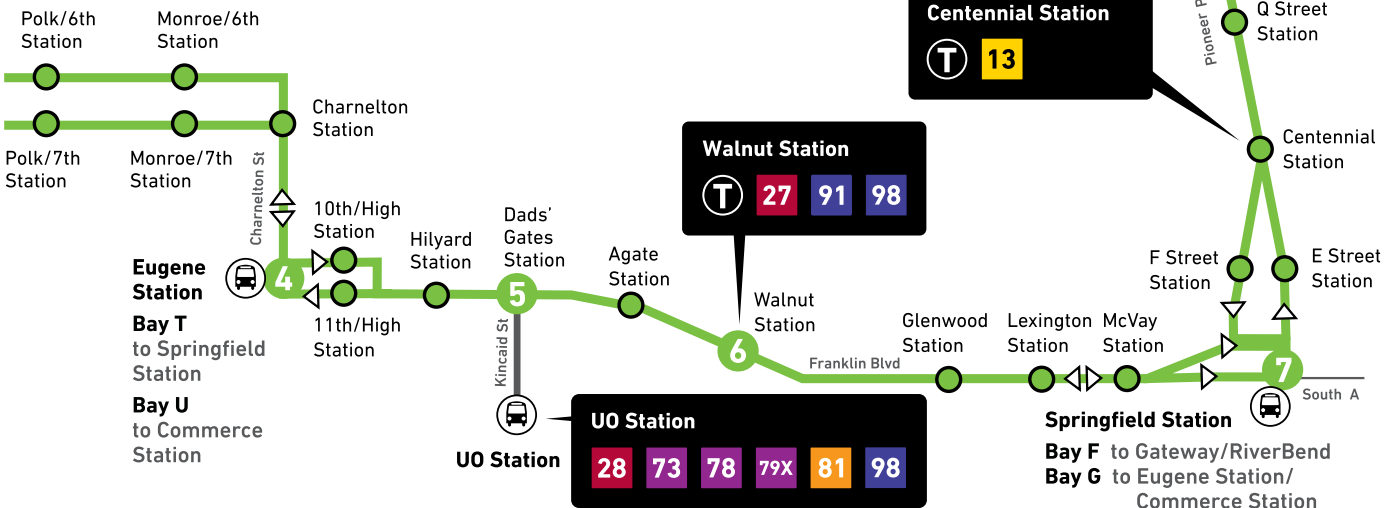
En Springfield, los autobuses EmX viajan en dos direcciones por todo lo largo de la sección de Gateway: en sentido de las manecillas del reloj y contra las manecillas del reloj alrededor del circuito. Cada recorrido ofrece el servicio a la estación de Sacred Heart, pero la ruta se turna entre primero acceder a la estación de Gateway o la estación de Sacred Heart.

Si va a planificar un viaje, preste atención al lugar donde aparezcan los guiones en los horarios y si aparecen antes o después de la línea central del horario. Si los dos guiones en la columna de la estación de Sacred Heart aparecen antes de la línea central, entonces el autobús viajará en sentido de las manecillas del reloj y pasará primero a la estación Gateway antes de la estación de Sacred Heart. Por el contrario, si la columna de la estación de Sacred Heart indica un punto de tiempo antes de la línea central, pero tiene dos guiones después de la línea central, el autobús se trasladará primero a la estación de Sacred Heart.

En la plataforma del EmX verifique las señales exteriores de LED para ver en qué dirección viaja el autobús y consulte el horario.

Bicicletas en el EmX

Vea la página 14 para saber cómo colocar su bicicleta en un autobús EmX.



From: Commerce Station (Walmart) To: Eugene Station/Springfield Station to Gateway/RiverBend									From: Gateway Station To: Springfield Station/Eugene Station/Commerce Station								
LEAVE Commerce Station Walmart 1	Seneca Station 2	Garfield at 10th Station 3	Eugene Station Bay T 4	Dads' Gates Station 5	Walnut Station 6	Springfield Station Bay F 7	Sacred Heart Station 8	ARRIVE Gateway Station 9	LEAVE Gateway Station 9	Sacred Heart Station 8	Springfield Station Bay G 7	Walnut Station 6	Dads' Gates Station 5	Eugene Station Bay U 4	Garfield at 11th Station 3	Seneca Station 2	ARRIVE Commerce Station Target 1
MONDAY-FRIDAY / LUNES A VIERNES																	
AM	--	--	--	--	--	--	--	--	5:50	6:00	6:12	6:16	6:19	6:28	6:36	6:41	6:48
	--	--	--	--	--	--	--	--	6:04	--	6:21	6:25	6:28	6:38	--	--	--
	--	--	--	--	--	--	--	--	6:15	6:25	6:41	6:45	6:48	7:00	7:08	7:13	7:20
	5:37	5:41	5:44	6:00	6:05	6:08	6:17	6:26	6:38	--	6:55	6:59	7:02	7:14	7:22	7:27	7:34
	--	--	--	--	--	--	--	--	6:40	6:50	7:06	7:10	7:13	7:25	7:33	7:38	7:45
	--	--	--	--	--	--	--	--	6:55	--	7:12	7:16	7:19	7:31	7:39	7:44	7:51
	6:05	6:09	6:12	6:28	6:33	6:36	6:45	6:54	7:06	--	7:26	7:31	7:34	7:45	7:53	7:58	8:05
	--	--	--	--	--	--	--	--	7:09	7:19	7:37	7:42	7:45	7:56	8:04	8:09	8:17
	--	--	--	6:45	6:50	6:54	7:03	7:12	7:24	--	7:44	7:49	7:52	8:03	8:11	8:16	8:23
	6:35	6:39	6:42	6:59	7:04	7:08	7:17	--	7:29	7:39	7:58	8:03	8:06	8:17	8:25	8:30	8:37
	6:45	6:49	6:52	7:09	7:14	7:18	7:27	7:36	7:48	--	8:08	8:13	8:16	8:27	8:35	8:40	8:47
	6:55	6:59	7:02	7:19	7:24	7:28	7:37	--	7:49	7:59	8:18	8:23	8:26	8:37	8:46	8:51	8:57
	7:05	7:09	7:12	7:29	7:34	7:38	7:47	7:56	8:08	--	8:28	8:33	8:36	8:47	8:56	9:01	9:07
	7:15	7:19	7:22	7:39	7:44	7:48	7:57	--	8:09	8:19	8:38	8:43	8:46	8:57	9:06	9:11	9:17
	7:25	7:29	7:32	7:49	7:54	7:58	8:07	8:16	8:28	--	8:48	8:53	8:56	9:07	9:16	9:21	9:27
	7:35	7:39	7:43	7:59	8:04	8:08	8:17	--	8:29	8:39	8:58	9:03	9:06	9:17	9:26	9:31	9:37
	7:45	7:49	7:53	8:09	8:14	8:18	8:27	8:36	8:48	--	9:07	9:12	9:15	9:26	9:35	9:40	9:46
	7:55	7:59	8:03	8:19	8:24	8:28	8:37	--	8:49	8:59	9:17	9:22	9:25	9:36	9:45	9:50	9:56
	8:05	8:09	8:13	8:29	8:34	8:38	8:47	8:56	9:08	--	9:27	9:32	9:35	9:46	9:55	10:00	10:06
	8:15	8:19	8:23	8:39	8:44	8:48	8:57	--	9:09	9:19	9:36	9:41	9:44	9:55	10:04	10:09	10:15
	8:25	8:29	8:33	8:49	8:54	8:58	9:07	9:16	9:28	--	9:47	9:52	9:55	10:06	10:15	10:20	10:26
	8:35	8:39	8:43	8:59	9:04	9:08	9:17	--	9:29	9:39	9:56	10:01	10:04	10:15	10:24	10:29	10:35
	8:45	8:49	8:53	9:09	9:14	9:18	9:27	9:36	9:48	--	10:07	10:12	10:15	10:26	10:35	10:40	10:46
	8:55	8:59	9:03	9:19	9:24	9:28	9:37	--	9:49	9:59	10:16	10:21	10:24	10:35	10:44	10:49	10:55
	9:05	9:09	9:13	9:29	9:34	9:38	9:47	9:56	10:08	--	10:27	10:32	10:35	10:46	10:55	11:00	11:06
	9:15	9:19	9:23	9:39	9:44	9:48	9:57	--	10:09	10:19	10:36	10:41	10:44	10:55	11:04	11:09	11:15
	9:25	9:29	9:33	9:49	9:54	9:58	10:07	10:16	10:28	--	10:47	10:52	10:55	11:06	11:15	11:20	11:26
	9:35	9:39	9:43	9:59	10:04	10:08	10:17	--	10:29	10:39	10:56	11:01	11:04	11:15	11:24	11:29	11:35
	9:45	9:49	9:53	10:09	10:14	10:18	10:27	10:36	10:48	--	11:07	11:12	11:15	11:26	11:35	11:40	11:46
	9:55	9:59	10:03	10:19	10:24	10:28	10:37	--	10:49	10:59	11:16	11:21	11:24	11:35	11:44	11:49	11:55
	10:05	10:09	10:13	10:29	10:34	10:38	10:47	10:56	11:08	--	11:27	11:32	11:35	11:46	11:55	12:00	12:06
	10:15	10:19	10:23	10:39	10:44	10:48	10:57	--	11:09	11:19	11:36	11:41	11:44	11:55	12:04	12:09	12:15
	10:25	10:29	10:33	10:49	10:54	10:58	11:07	11:16	11:28	--	11:47	11:52	11:55	12:06	12:15	12:20	12:26
	10:35	10:39	10:43	10:59	11:04	11:08	11:17	--	11:29	11:39	11:56	12:01	12:04	12:15	12:24	12:29	12:35
	10:45	10:49	10:54	11:09	11:14	11:18	11:27	11:36	11:48	--	12:07	12:12	12:15	12:26	12:35	12:40	12:46
	10:55	10:59	11:04	11:19	11:24	11:28	11:37	--	11:49	11:59	12:16	12:21	12:24	12:35	12:44	12:49	12:55
	11:05	11:09	11:14	11:29	11:34	11:38	11:47	11:56	12:08	--	12:27	12:32	12:35	12:46	12:55	1:00	1:06
	11:15	11:19	11:24	11:39	11:44	11:48	11:57	--	12:09	12:19	12:36	12:41	12:44	12:55	1:04	1:09	1:15
	11:25	11:29	11:34	11:49	11:54	11:58	12:07	12:16	12:28	--	12:47	12:52	12:55	1:06	1:15	1:20	1:26
	11:35	11:39	11:44	11:59	12:04	12:08	12:17	--	12:29	12:40	12:57	1:02	1:05	1:16	1:25	1:30	1:36
	11:45	11:49	11:54	12:09	12:14	12:18	12:27	12:36	12:48	--	1:07	1:12	1:15	1:26	1:35	1:40	1:46
	11:55	11:59	12:04	12:19	12:24	12:28	12:37	--	12:50	1:01	1:18	1:23	1:26	1:37	1:46	1:51	1:57
PM	12:05	12:09	12:14	12:29	12:34	12:38	12:47	12:56	1:09	--	1:28	1:33	1:36	1:47	1:56	2:01	2:07
	12:15	12:19	12:24	12:39	12:44	12:48	12:57	--	1:10	1:21	1:38	1:43	1:46	1:57	2:06	2:11	2:17
	12:25	12:29	12:34	12:49	12:54	12:58	1:07	1:16	1:29	--	1:48	1:53	1:56	2:07	2:16	2:21	2:27

See page 25-26 for Route EmX map. | Consulte la página 25-26 para mapa de ruta EmX.

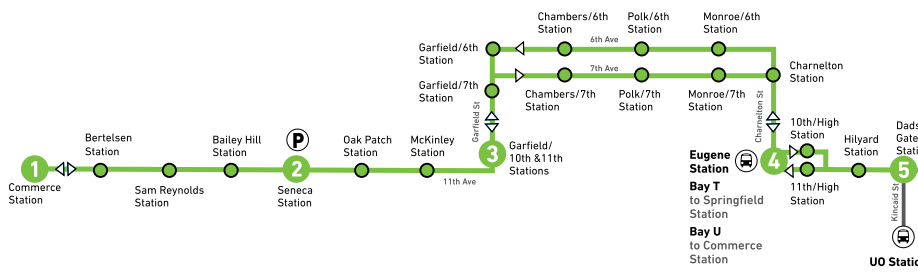
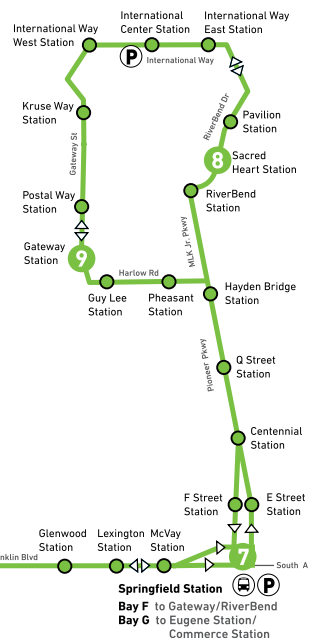
From: Commerce Station (Walmart) To: Eugene Station/Springfield Station to Gateway/RiverBend									From: Gateway Station To: Springfield Station/Eugene Station/Commerce Station									
LEAVE Commerce Station Walmart	Seneca Station	Garfield at 10th Station	Eugene Station Bay T	Dads' Gates Station	Walnut Station	Springfield Station Bay F	Sacred Heart Station	ARRIVE Gateway Station	LEAVE Gateway Station	Sacred Heart Station	Springfield Station Bay G	Walnut Station	Dads' Gates Station	Eugene Station Bay U	Garfield at 11th Station	Seneca Station	ARRIVE Commerce Station Target	
1	2	3	4	5	6	7	8	9	9	8	7	6	5	4	3	2	1	
MONDAY-FRIDAY / LUNES A VIERNES																		
PM	12:35	12:39	12:44	12:59	1:04	1:08	1:17	--	1:30	1:30	1:41	1:58	2:03	2:06	2:17	2:26	2:31	2:37
	12:45	12:49	12:54	1:09	1:14	1:18	1:27	1:36	1:49	1:49	--	2:08	2:13	2:16	2:27	2:36	2:41	2:47
	12:55	12:59	1:04	1:19	1:24	1:28	1:37	--	1:50	1:50	2:01	2:18	2:23	2:26	2:37	2:46	2:51	2:57
	1:05	1:09	1:14	1:29	1:34	1:38	1:47	1:56	2:09	2:09	--	2:28	2:33	2:36	2:47	2:56	3:01	3:07
	1:15	1:19	1:24	1:39	1:44	1:48	1:57	--	2:10	2:10	2:21	2:38	2:43	2:46	2:57	3:06	3:11	3:17
	1:25	1:29	1:34	1:49	1:54	1:58	2:07	2:16	2:29	2:29	--	2:48	2:53	2:56	3:07	3:16	3:21	3:27
	1:35	1:39	1:44	1:59	2:04	2:08	2:17	--	2:30	2:30	2:41	2:58	3:03	3:06	3:17	3:26	3:31	3:37
	1:45	1:49	1:54	2:09	2:14	2:18	2:27	2:36	2:49	2:49	--	3:08	3:13	3:16	3:27	3:36	3:41	3:47
	1:55	1:59	2:04	2:19	2:24	2:28	2:37	--	2:50	2:50	3:01	3:18	3:23	3:26	3:37	3:46	3:51	3:57
	2:05	2:09	2:14	2:29	2:34	2:38	2:47	2:56	3:09	3:09	--	3:28	3:33	3:36	3:47	3:56	4:01	4:07
	2:15	2:19	2:24	2:39	2:44	2:48	2:57	--	3:10	3:10	3:21	3:38	3:43	3:46	3:57	4:06	4:11	4:17
	2:25	2:29	2:34	2:49	2:54	2:58	3:07	3:16	3:28	3:28	--	3:47	3:52	3:55	4:06	4:15	4:20	4:26
	2:35	2:39	2:44	2:59	3:04	3:08	3:17	--	3:29	3:29	3:40	3:57	4:02	4:05	4:16	4:25	4:30	4:36
	2:45	2:49	2:54	3:09	3:14	3:18	3:27	3:36	3:48	3:48	--	4:07	4:12	4:15	4:26	4:35	4:40	4:46
	2:55	2:59	3:04	3:19	3:24	3:28	3:37	--	3:49	3:49	4:00	4:17	4:22	4:25	4:36	4:45	4:50	4:56
	3:05	3:09	3:14	3:29	3:34	3:38	3:47	3:56	4:08	4:08	--	4:27	4:32	4:35	4:46	4:55	5:00	5:06
	3:15	3:19	3:24	3:39	3:44	3:48	3:57	--	4:09	4:09	4:20	4:37	4:42	4:45	4:56	5:05	5:10	5:16
	3:25	3:29	3:34	3:49	3:54	3:58	4:07	4:16	4:28	4:28	--	4:47	4:52	4:55	5:06	5:15	5:20	5:26
	3:35	3:39	3:44	3:59	4:04	4:08	4:17	--	4:29	4:29	4:40	4:57	5:02	5:05	5:16	5:25	5:30	5:36
	3:45	3:49	3:54	4:09	4:14	4:18	4:27	4:36	4:48	4:48	--	5:07	5:12	5:15	5:26	5:35	5:40	5:46
	3:55	3:59	4:04	4:19	4:24	4:28	4:37	--	4:49	4:49	5:00	5:17	5:22	5:25	5:36	5:45	5:50	5:56
	4:05	4:09	4:14	4:29	4:34	4:38	4:47	4:56	5:08	5:08	--	5:27	5:32	5:35	5:46	5:55	6:00	6:06
	4:15	4:19	4:24	4:39	4:44	4:48	4:57	--	5:09	5:09	5:20	5:37	5:42	5:45	5:56	6:05	6:10	6:16
	4:25	4:29	4:34	4:49	4:54	4:58	5:07	5:16	5:29	5:29	--	5:48	5:53	5:56	6:07	6:16	6:21	6:27
	4:35	4:39	4:44	4:59	5:04	5:08	5:17	--	5:30	5:30	5:41	5:58	6:03	6:06	6:17	6:26	6:31	6:37
	4:45	4:49	4:54	5:09	5:14	5:18	5:27	5:36	5:49	5:49	--	6:08	6:13	6:16	6:27	6:36	6:41	6:47
	4:55	4:59	5:04	5:19	5:24	5:28	5:37	--	5:50	5:50	6:03	6:20	6:25	6:28	6:39	6:47	6:51	6:59
	5:05	5:09	5:14	5:29	5:34	5:38	5:47	5:56	6:08	6:08	--	6:27	6:32	6:35	6:46	6:54	6:58	7:06
	5:15	5:19	5:24	5:39	5:44	5:48	5:57	--	6:09	6:09	6:20	6:37	6:42	6:45	6:56	7:04	7:08	7:16
	5:25	5:29	5:34	5:49	5:54	5:58	6:07	6:16	6:28	6:28	--	6:47	6:52	6:55	7:06	7:14	7:18	7:26
	5:35	5:39	5:44	5:59	6:04	6:08	6:17	--	6:29	6:29	6:40	6:56	7:01	7:04	7:15	7:23	7:27	7:35
	5:45	5:49	5:54	6:09	6:14	6:18	6:27	6:36	6:48	6:48	--	7:07	7:12	7:15	7:26	7:34	7:38	7:46
	5:55	5:59	6:04	6:19	6:24	6:28	6:37	--	6:49	6:49	6:59	7:15	7:20	7:23	7:34	7:42	7:46	7:54
	6:05	6:09	6:14	6:29	6:34	6:38	6:47	6:56	7:08	7:08	--	7:25	7:30	7:33	7:43	7:51	7:55	8:03
	6:20	6:24	6:29	6:44	6:49	6:53	7:02	--	7:14	7:14	7:24	7:40	7:45	7:48	7:58	8:06	8:10	8:18
	6:35	6:39	6:44	6:59	7:04	7:08	7:17	7:26	7:38	7:38	--	7:55	8:00	8:03	8:13	8:21	8:25	8:33
	6:50	6:54	6:59	7:14	7:19	7:23	7:32	--	7:44	7:44	7:54	8:09	8:14	8:17	8:27	8:35	8:39	8:47
	7:05	7:09	7:14	7:29	7:34	7:38	7:47	7:56	8:08	8:08	--	8:25	8:30	8:33	8:43	8:51	8:55	9:03
	7:21	7:25	7:28	7:45	7:50	7:54	8:03	--	8:15	8:15	8:25	8:40	8:45	8:48	8:58	9:06	9:10	9:18
	7:36	7:40	7:43	8:00	8:05	8:09	8:18	8:27	8:39	8:39	--	8:56	9:01	9:04	9:14	9:22	9:26	9:34
	7:51	7:55	7:58	8:15	8:20	8:24	8:33	--	8:45	8:45	8:55	9:10	9:15	9:18	9:28	9:36	9:40	9:48
	8:06	8:10	8:13	8:30	8:35	8:39	8:48	8:57	9:09	9:09	--	9:26	9:31	9:34	9:44	9:52	9:56	10:04
	8:21	8:25	8:28	8:45	8:50	8:54	9:03	--	9:15	9:15	9:25	9:40	9:45	9:48	9:58	10:06	10:10	10:18
	8:36	8:40	8:43	9:00	9:05	9:09	9:18	9:27	9:39	9:39	--	9:56	10:00	10:03	10:14	--	--	--
	8:51	8:55	8:58	9:15	9:20	9:24	9:33	--	9:45	9:45	9:55	10:10	10:14	10:17	10:27	10:35	10:39	10:47
	9:06	9:10	9:13	9:30	9:35	9:39	9:48	9:57	10:09	10:09	--	10:26	10:30	10:33	10:44	--	--	--
	9:36	9:40	9:43	10:00	10:05	10:09	10:18	--	10:30	10:30	10:40	10:55	10:59	11:02	11:12	11:20	11:24	11:32
	10:06	10:10	10:13	10:30	10:35	10:39	10:48	10:57	11:09	11:09	--	11:25	11:29	11:32	11:43	--	--	--
	10:36	10:40	10:43	11:00	11:05	11:09	11:18	--	11:29	11:29	11:39	--	--	--	--	--	--	--

See page 25-26 for Route EmX map. | Consulte la página 25-26 para mapa de ruta EmX.

From: Commerce Station (Walmart) To: Eugene Station/Springfield Station to Gateway/RiverBend									From: Gateway Station To: Springfield Station/Eugene Station/Commerce Station								
LEAVE								ARRIVE	LEAVE								ARRIVE
Commerce Station Walmart	Seneca Station	Garfield at 10th Station	Eugene Station Bay T	Dads' Gates Station	Walnut Station	Springfield Station Bay F	Sacred Heart Station	Gateway Station	Gateway Station	Sacred Heart Station	Springfield Station Bay G	Walnut Station	Dads' Gates Station	Eugene Station Bay U	Garfield at 11th Station	Seneca Station	Commerce Station Target
1	2	3	4	5	6	7	8	9	9	8	7	6	5	4	3	2	1
SATURDAY / SÁBADO																	
AM	--	--	--	--	--	--	--	--	--	6:57	7:10	7:15	7:18	7:25	7:34	7:39	7:46
	--	--	--	--	--	6:48	6:58	7:08	7:08	--	7:26	7:31	7:34	7:42	7:51	7:56	8:03
	--	--	--	--	--	7:02	--	7:13	7:13	7:24	7:40	7:45	7:48	7:56	8:05	8:10	8:17
	--	--	--	--	--	7:18	7:28	7:38	7:38	--	7:56	8:01	8:04	8:13	8:22	8:27	8:34
	--	--	--	--	--	7:30	--	7:41	7:41	7:52	8:08	8:13	8:16	8:25	8:34	8:39	8:46
	7:07	7:11	7:14	7:29	7:34	7:37	7:46	8:06	8:06	--	8:24	8:29	8:32	8:41	8:50	8:55	9:03
	7:22	7:26	7:29	7:44	7:49	7:52	8:01	8:12	8:12	8:23	8:39	8:44	8:47	8:56	9:05	9:10	9:18
	7:37	7:41	7:44	7:59	8:04	8:07	8:16	8:26	8:36	--	8:54	8:59	9:02	9:11	9:20	9:25	9:33
	7:52	7:56	7:59	8:14	8:19	8:22	8:31	8:42	8:42	8:53	9:09	9:14	9:17	9:26	9:35	9:40	9:48
	8:07	8:11	8:14	8:29	8:34	8:38	8:47	9:07	9:07	--	9:25	9:30	9:33	9:42	9:51	9:56	10:03
	8:22	8:26	8:29	8:44	8:49	8:53	9:02	9:13	9:13	9:24	9:40	9:45	9:48	9:57	10:06	10:11	10:18
	8:37	8:41	8:44	8:59	9:04	9:08	9:17	9:27	9:37	--	9:55	10:00	10:03	10:12	10:21	10:26	10:33
	8:52	8:56	8:59	9:14	9:19	9:23	9:32	9:43	9:43	9:54	10:10	10:15	10:18	10:27	10:36	10:41	10:48
	9:07	9:11	9:14	9:29	9:34	9:38	9:47	10:07	10:07	--	10:25	10:30	10:33	10:42	10:51	10:56	11:03
	9:22	9:26	9:29	9:44	9:49	9:53	10:02	10:13	10:13	10:24	10:40	10:45	10:48	10:57	11:06	11:11	11:18
	9:37	9:41	9:44	9:59	10:04	10:08	10:17	10:27	10:37	--	10:55	11:00	11:03	11:12	11:21	11:26	11:33
	9:52	9:56	10:01	10:14	10:19	10:23	10:32	10:43	10:43	10:54	11:10	11:15	11:18	11:27	11:36	11:41	11:49
	10:07	10:11	10:16	10:29	10:34	10:38	10:47	10:57	11:07	--	11:25	11:30	11:33	11:42	11:51	11:56	12:03
	10:22	10:26	10:31	10:44	10:49	10:53	11:02	11:13	11:13	11:24	11:40	11:45	11:48	11:57	12:06	12:11	12:18
	10:37	10:41	10:46	10:59	11:04	11:08	11:17	11:27	11:38	--	11:56	12:01	12:04	12:13	12:22	12:27	12:34
	10:52	10:56	11:01	11:14	11:19	11:23	11:32	11:44	11:44	11:55	12:11	12:16	12:19	12:28	12:37	12:42	12:49
	11:07	11:11	11:16	11:29	11:34	11:38	11:47	12:08	12:08	--	12:26	12:31	12:34	12:43	12:52	12:57	1:04
	11:22	11:26	11:31	11:44	11:49	11:53	12:02	12:14	12:14	12:25	12:41	12:46	12:49	12:58	1:07	1:12	1:20
	11:37	11:41	11:46	11:59	12:04	12:08	12:17	12:28	12:38	--	12:56	1:01	1:04	1:13	1:22	1:27	1:34
	11:52	11:56	12:01	12:14	12:19	12:23	12:32	12:44	12:44	12:55	1:11	1:16	1:19	1:28	1:37	1:42	1:49



- LTD Station
Estación de LTD
- LTD Park & Ride
- Bus Direction
Dirección del Autobús
- EmX Station (Major Stop)
Estación EmX (Parada Principal)
- EmX Station
Estación EmX



From: Commerce Station (Walmart) To: Eugene Station/Springfield Station to Gateway/RiverBend									From: Gateway Station To: Springfield Station/Eugene Station/Commerce Station									
LEAVE Commerce Station Walmart	Seneca Station	Garfield at 10th Station	Eugene Station Bay T	Dads' Gates Station	Walnut Station	Springfield Station Bay F	Sacred Heart Station	ARRIVE Gateway Station	LEAVE Gateway Station	Sacred Heart Station	Springfield Station Bay G	Walnut Station	Dads' Gates Station	Eugene Station Bay U	Garfield at 11th Station	Seneca Station	ARRIVE Commerce Station Target	
1	2	3	4	5	6	7	8	9	9	8	7	6	5	4	3	2	1	
SATURDAY / SÁBADO																		
PM	12:07	12:11	12:16	12:29	12:34	12:38	12:47	12:57	1:08	1:08	--	1:26	1:31	1:34	1:43	1:52	1:57	2:04
	12:22	12:26	12:31	12:44	12:49	12:53	1:02	--	1:14	1:14	1:25	1:41	1:46	1:49	1:58	2:07	2:12	2:20
	12:37	12:41	12:46	12:59	1:04	1:08	1:17	1:27	1:38	1:38	--	1:56	2:01	2:04	2:13	2:22	2:27	2:35
	12:52	12:56	1:01	1:14	1:19	1:23	1:32	--	1:44	1:44	1:55	2:11	2:16	2:19	2:28	2:37	2:42	2:49
	1:07	1:11	1:16	1:29	1:34	1:38	1:47	1:57	2:08	2:08	--	2:26	2:31	2:34	2:43	2:52	2:57	3:04
	1:22	1:26	1:31	1:44	1:49	1:53	2:02	--	2:14	2:14	2:25	2:41	2:46	2:49	2:58	3:07	3:12	3:19
	1:37	1:41	1:46	1:59	2:04	2:08	2:17	2:27	2:38	2:38	--	2:56	3:01	3:04	3:13	3:22	3:27	3:34
	1:52	1:56	2:01	2:14	2:19	2:23	2:32	--	2:44	2:44	2:55	3:11	3:16	3:19	3:28	3:37	3:42	3:49
	2:07	2:11	2:16	2:29	2:34	2:38	2:47	2:57	3:08	3:08	--	3:26	3:31	3:34	3:43	3:52	3:57	4:04
	2:22	2:26	2:31	2:44	2:49	2:53	3:02	--	3:14	3:14	3:25	3:41	3:46	3:49	3:58	4:07	4:12	4:19
	2:37	2:41	2:46	2:59	3:04	3:08	3:17	3:27	3:38	3:38	--	3:56	4:01	4:04	4:13	4:22	4:27	4:34
	2:52	2:56	3:01	3:14	3:19	3:23	3:32	--	3:44	3:44	3:55	4:11	4:16	4:19	4:28	4:37	4:42	4:49
	3:07	3:11	3:16	3:29	3:34	3:38	3:47	3:57	4:08	4:08	--	4:26	4:31	4:34	4:43	4:52	4:57	5:04
	3:22	3:26	3:31	3:44	3:49	3:53	4:02	--	4:14	4:14	4:25	4:41	4:46	4:49	4:58	5:07	5:12	5:19
	3:37	3:41	3:46	3:59	4:04	4:08	4:17	4:27	4:38	4:38	--	4:56	5:01	5:04	5:13	5:22	5:27	5:34
	3:52	3:56	4:01	4:14	4:19	4:23	4:32	--	4:44	4:44	4:55	5:11	5:16	5:19	5:28	5:37	5:42	5:49
	4:07	4:11	4:16	4:29	4:34	4:38	4:47	4:57	5:08	5:08	--	5:26	5:31	5:34	5:43	5:52	5:57	6:04
	4:22	4:26	4:31	4:44	4:49	4:53	5:02	--	5:14	5:14	5:25	5:41	5:46	5:49	5:58	6:07	6:12	6:20
	4:37	4:41	4:46	4:59	5:04	5:08	5:17	5:27	5:38	5:38	--	5:56	6:01	6:04	6:13	6:22	6:27	6:34
	4:52	4:56	5:01	5:14	5:19	5:23	5:32	--	5:44	5:44	5:55	6:11	6:16	6:19	6:28	6:37	6:42	6:50
	5:07	5:11	5:16	5:29	5:34	5:38	5:47	5:57	6:08	6:08	--	6:26	6:31	6:34	6:43	6:52	6:57	7:04
	5:22	5:26	5:31	5:44	5:49	5:53	6:02	--	6:14	6:14	6:25	6:41	6:46	6:49	6:58	7:06	7:11	7:18
	5:37	5:41	5:46	5:59	6:04	6:08	6:17	6:27	6:37	6:37	--	6:55	7:00	7:03	7:12	7:20	7:25	7:32
	5:52	5:56	6:01	6:14	6:19	6:23	6:32	--	6:43	6:43	6:54	7:10	7:15	7:18	7:27	7:35	7:40	7:47
	6:07	6:11	6:16	6:29	6:34	6:38	6:47	6:57	7:07	7:07	--	7:25	7:30	7:33	7:42	7:50	7:55	8:02
	6:22	6:26	6:31	6:44	6:49	6:53	7:02	--	7:13	7:13	7:24	7:40	7:45	7:48	7:57	8:05	8:10	8:17
	6:37	6:41	6:45	6:59	7:04	7:08	7:17	7:27	7:37	7:37	--	7:55	8:00	8:03	8:12	8:20	8:25	8:32
	6:52	6:56	7:00	7:14	7:19	7:22	7:31	--	7:42	7:42	7:53	8:09	8:14	8:17	8:26	8:34	8:39	8:46
	7:07	7:11	7:15	7:29	7:34	7:37	7:46	7:56	8:06	8:06	--	8:24	8:29	8:32	8:41	8:49	8:54	9:01
	7:22	7:26	7:30	7:44	7:49	7:52	8:01	--	8:12	8:12	8:23	8:39	8:44	8:47	8:56	9:04	9:09	9:16
	7:37	7:41	7:45	7:59	8:04	8:07	8:16	8:25	8:36	8:36	--	8:54	8:59	9:02	9:11	9:19	9:24	9:31
	7:52	7:56	7:59	8:14	8:19	8:22	8:31	--	8:42	8:42	8:53	9:09	9:14	9:17	9:26	9:34	9:39	9:46
	8:07	8:11	8:14	8:29	8:34	8:37	8:46	8:55	9:06	9:06	--	9:24	9:29	9:32	9:41	9:49	9:54	10:01
	8:22	8:26	8:29	8:44	8:49	8:52	9:01	--	9:12	9:12	9:23	9:39	9:44	9:47	9:56	10:04	10:09	10:16
	8:37	8:41	8:44	8:59	9:04	9:07	9:16	9:25	9:36	9:36	--	9:54	9:59	10:02	--	--	--	--
	8:52	8:56	8:59	9:14	9:19	9:22	9:31	--	9:42	9:42	9:53	10:09	10:14	10:17	10:26	10:34	10:39	10:46
	9:07	9:11	9:14	9:29	9:34	9:37	9:46	9:55	10:06	10:06	--	10:24	10:29	10:32	--	--	--	--
	9:37	9:41	9:44	9:59	10:04	10:07	10:16	--	10:27	10:27	10:38	10:53	10:58	11:01	11:10	11:18	11:23	11:30
	10:07	10:11	10:14	10:29	10:34	10:37	10:46	10:55	11:06	11:06	--	11:23	11:28	11:31	--	--	--	--
	10:37	10:41	10:44	10:59	11:04	11:07	11:16	--	11:27	11:27	11:38	--	--	--	--	--	--	--

1

CAMPBELL CENTER

MONDAY – SUNDAY
LUNES A DOMINGO



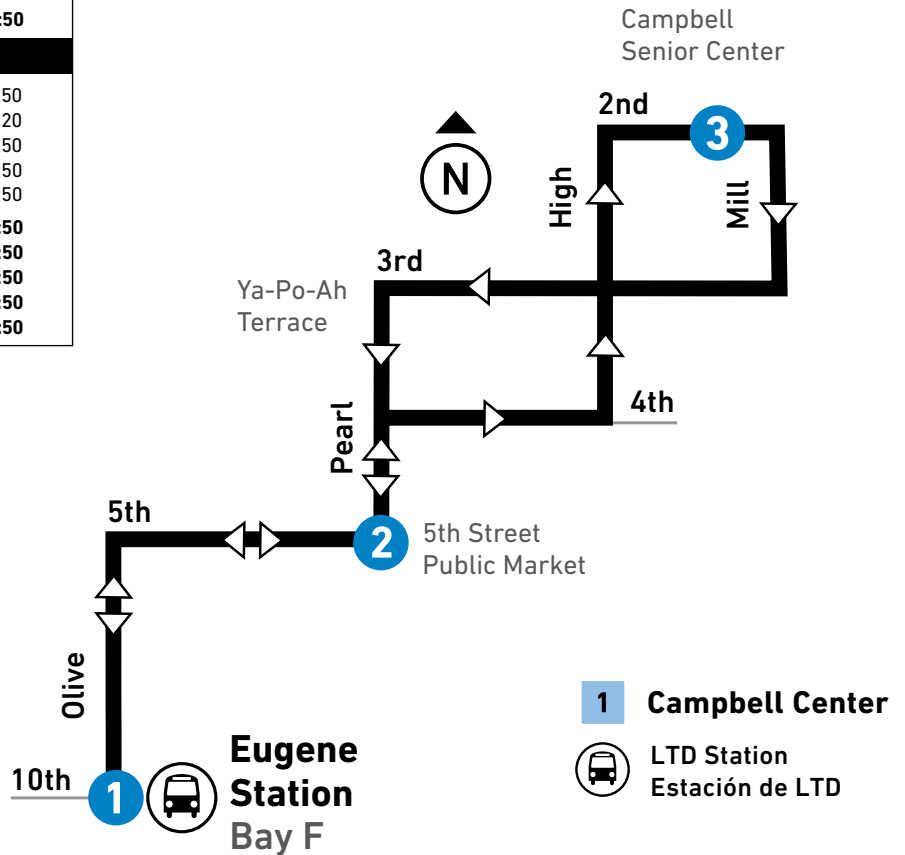
SNOW & ICE DETOURS

This route may be affected by winter weather conditions.

DESvíOS POR NIEVE & HIELO

Esta ruta puede ser afectada por las condiciones climáticas de invierno.

From: Eugene Station To: 2nd Avenue				From: 2nd Avenue To: Eugene Station			
LEAVE Eugene Station Bay F	5th Street Public Market	ARRIVE 2nd at Mill		LEAVE 2nd at Mill	5th Street Public Market	ARRIVE Eugene Station	
1	2	3		3	2		
MONDAY-FRIDAY / LUNES A VIERNES							
AM	8:30	8:35	8:38	8:38	8:41	8:50	
	9:00	9:05	9:08	9:08	9:11	9:20	
	9:30	9:35	9:38	9:38	9:41	9:50	
	10:30	10:35	10:38	10:38	10:41	10:50	
	11:30	11:35	11:38	11:38	11:41	11:50	
PM	12:30	12:35	12:38	12:38	12:41	12:50	
	1:30	1:35	1:38	1:38	1:41	1:50	
	2:30	2:35	2:38	2:38	2:41	2:50	
	3:30	3:35	3:38	3:38	3:41	3:50	
	4:30	4:35	4:38	4:38	4:41	4:50	
	5:30	5:35	5:38	5:38	5:41	5:50	
SATURDAY-SUNDAY / SÁBADO A DOMINGO							
AM	8:30	8:35	8:38	8:38	8:41	8:50	
	9:00	9:05	9:08	9:08	9:11	9:20	
	9:30	9:35	9:38	9:38	9:41	9:50	
	10:30	10:35	10:38	10:38	10:41	10:50	
	11:30	11:35	11:38	11:38	11:41	11:50	
PM	12:30	12:35	12:38	12:38	12:41	12:50	
	1:30	1:35	1:38	1:38	1:41	1:50	
	2:30	2:35	2:38	2:38	2:41	2:50	
	3:30	3:35	3:38	3:38	3:41	3:50	
	4:30	4:35	4:38	4:38	4:41	4:50	

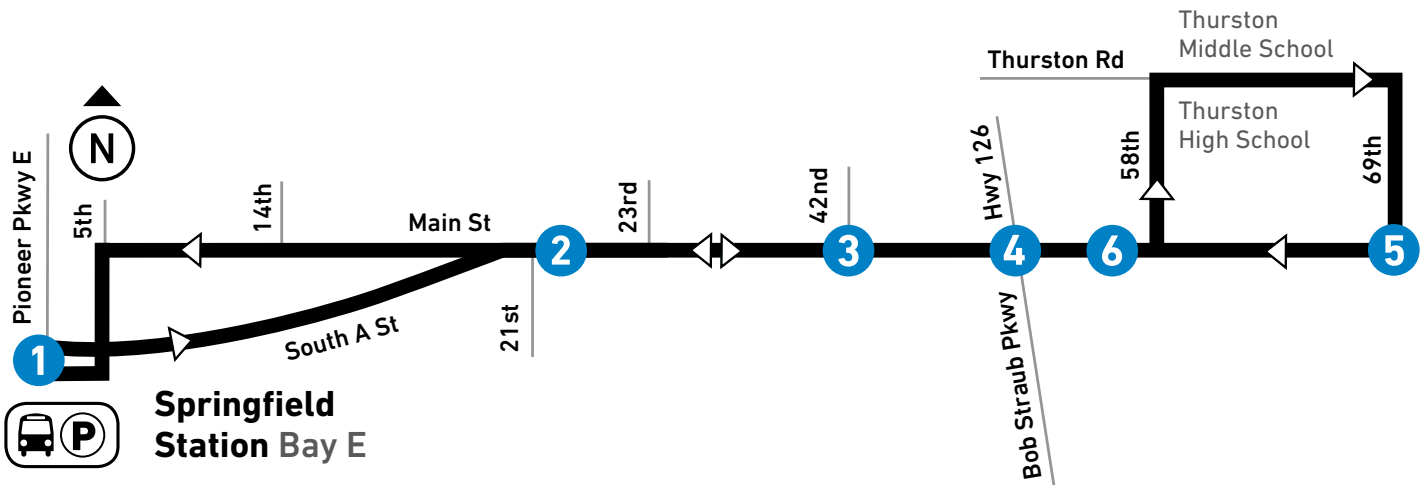


11

THURSTON

MONDAY – FRIDAY, AM
LUNES A VIERNES, AM

From: Springfield Station To: Thurston Area via Main						From: Thurston Area To: Springfield Station via Main				
LEAVE Springfield Station Bay E	Main at 21st	Main at 42nd	Thurston Station Bay B	69th at Main	ARRIVE Main at 58th	LEAVE Main at 58th	Main at 42nd	Main at 23rd	ARRIVE Springfield Station	
1	2	3	4	5	6	6	3	2		
MONDAY-FRIDAY / LUNES A VIERNES										
AM	5:25	5:27	5:31	5:35	5:42	5:46	5:46	5:51	5:57	6:05
	5:55	5:58	6:02	6:06	6:13	6:18	6:18	6:23	6:29	6:37
	6:20	6:23	6:27	6:31	6:38	6:43	6:43	6:48	6:54	7:02
	6:35	6:38	6:43	6:49	6:56	7:03	7:03	7:09	7:15	7:23
	6:50	6:53	6:58	7:04	7:12	7:20	7:20	7:26	7:32	7:40
	7:00	7:04	7:10	7:16	7:25	7:34	7:34	7:40	7:46	7:55
	7:10	7:14	7:20	7:26	7:35	7:44	7:44	7:50	7:56	8:05
	7:20	7:23	7:29	7:35	7:46	7:54	7:54	8:00	8:06	8:15
	7:30	7:33	7:39	7:45	7:56	8:02	8:02	8:08	8:14	8:24
	7:40	7:43	7:49	7:54	8:03	8:09	8:09	8:15	8:20	8:29
	8:00	8:03	8:09	8:14	8:23	8:29	8:29	8:35	8:40	8:49
	8:20	8:23	8:29	8:34	8:42	8:47	8:47	8:53	8:59	9:08
	8:40	8:43	8:48	8:53	9:00	9:06	9:06	9:12	9:18	9:28
	9:00	9:03	9:08	9:13	9:20	9:26	9:26	9:32	9:38	9:48
	9:20	9:24	9:29	9:34	9:42	9:48	9:48	9:54	9:59	10:09
	9:40	9:44	9:49	9:54	10:02	10:08	10:08	10:15	10:22	10:32
	10:00	10:04	10:09	10:14	10:23	10:28	10:28	10:34	10:41	10:51
	10:20	10:23	10:29	10:34	10:43	10:49	10:49	10:56	11:03	11:13
	10:40	10:43	10:48	10:53	11:02	11:08	11:08	11:15	11:22	11:32
	11:00	11:03	11:09	11:15	11:24	11:30	11:30	11:37	11:44	11:54
	11:20	11:23	11:28	11:33	11:42	11:48	11:48	11:55	12:02	12:12
	11:40	11:44	11:50	11:56	12:05	12:10	12:10	12:17	12:24	12:34



- 11 Thurston**
- LTD Station
Estación de LTD
- LTD Park & Ride

11

THURSTON

MONDAY – FRIDAY, PM
LUNES A VIERNES, PM

From: Springfield Station To: Thurston Area via Main						From: Thurston Area To: Springfield Station via Main				
LEAVE Springfield Station Bay E	Main at 21st	Main at 42nd	Thurston Station Bay B	69th at Main	ARRIVE Main at 58th	LEAVE Main at 58th	Main at 42nd	Main at 23rd	ARRIVE Springfield Station	
1	2	3	4	5	6	6	3	2		
MONDAY-FRIDAY / LUNES A VIERNES										
PM	12:00	12:04	12:10	12:15	12:25	12:30	12:30	12:37	12:44	12:54
	12:15	12:19	12:25	12:31	12:40	12:45	12:45	12:52	12:59	1:09
	12:30	12:34	12:40	12:46	12:55	1:00	1:00	1:06	1:13	1:23
	12:45	12:49	12:56	1:02	1:11	1:16	1:16	1:22	1:29	1:39
	1:00	1:04	1:11	1:17	1:26	1:31	1:31	1:37	1:44	1:54
	1:15	1:19	1:26	1:32	1:41	1:46	1:46	1:52	1:59	2:09
	1:30	1:34	1:41	1:47	1:56	2:01	2:01	2:07	2:14	2:24
	1:45	1:49	1:55	2:03	2:12	2:17	2:17	2:23	2:30	2:40
	2:00	2:04	2:10	2:18	2:27	2:32	2:32	2:38	2:45	2:55
	2:15	2:19	2:25	2:31	2:40	2:45	2:45	2:52	2:59	3:09
	2:30	2:34	2:40	2:46	2:55	3:00	3:00	3:08	3:15	3:24
	2:40	2:45	2:51	2:57	3:07	3:13	3:13	3:21	3:27	3:36
	2:49	2:54	3:00	3:06	3:17	3:23	3:23	3:30	3:36	3:45
	2:59	3:04	3:10	3:16	3:27	3:33	3:33	3:40	3:46	3:55
	3:13	3:18	3:24	3:30	3:41	3:47	3:47	3:54	4:00	4:09
	3:29	3:34	3:41	3:47	3:58	4:04	4:04	4:10	4:16	4:25
	3:43	3:48	3:55	4:01	4:12	4:18	4:18	4:24	4:30	4:39
	3:59	4:04	4:11	4:17	4:27	4:33	4:33	4:40	4:46	4:55
	4:13	4:18	4:25	4:31	4:41	4:47	4:47	4:54	5:00	5:09
	4:29	4:34	4:41	4:47	4:57	5:03	5:03	5:09	5:15	5:24
	4:45	4:50	4:56	5:02	5:12	5:18	5:18	5:25	5:31	5:40
	5:00	5:05	5:11	5:17	5:27	5:33	5:33	5:40	5:46	5:55
	5:15	5:20	5:26	5:33	5:42	5:47	5:47	5:51	5:56	6:05
	5:32	5:37	5:43	5:50	5:59	6:04	6:04	6:08	6:13	6:22
	5:45	5:49	5:55	6:02	6:11	6:16	6:16	6:20	6:25	6:34
	6:00	6:04	6:10	6:17	6:26	6:31	6:31	6:35	6:40	6:49
	6:30	6:34	6:40	6:47	6:56	7:01	7:01	7:05	7:10	7:18
	7:00	7:04	7:10	7:16	7:25	7:30	7:30	7:34	7:39	7:47
	7:30	7:34	7:40	7:46	7:55	8:00	8:00	8:04	8:09	8:17
	8:00	8:04	8:10	8:16	8:25	8:30	8:30	8:34	8:39	8:47
	8:30	8:33	8:39	8:45	8:54	8:59	8:59	9:03	9:08	9:16
	9:00	9:03	9:09	9:15	9:24	9:29	9:29	9:33	9:38	9:46
	9:30	9:33	9:39	9:45	9:54	9:59	9:59	10:02	10:07	10:14
	10:00	10:03	10:09	10:15	10:24	10:29	10:29	10:32	10:37	10:44
	10:30	10:33	10:39	10:45	10:54	10:59	10:59	11:02	11:07	11:14
	11:00	11:03	11:09	11:15	11:24	11:29	11:29	11:32	11:37	11:44
	11:30	11:33	11:39	11:45	11:54	11:59	11:59	12:02	12:07	12:14

11

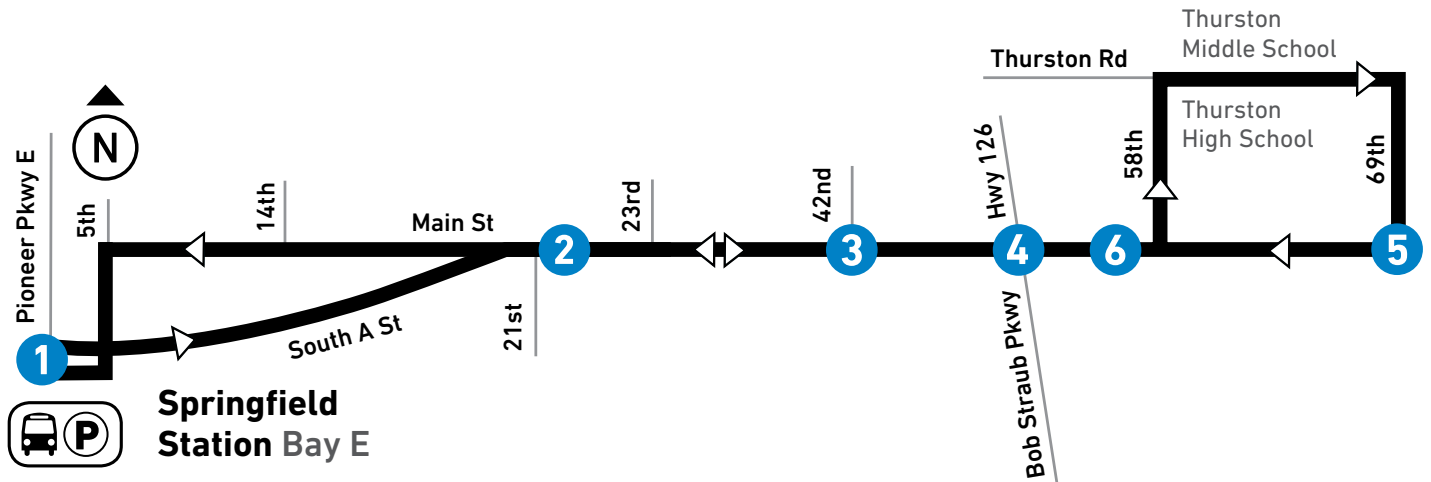
THURSTON

SATURDAY
SÁBADO

From: Springfield Station To: Thurston Area via Main						From: Thurston Area To: Springfield Station via Main			
LEAVE Springfield Station Bay E	Main at 21st	Main at 42nd	Thurston Station Bay B	69th at Main	ARRIVE Main at 58th	LEAVE Main at 58th	Main at 42nd	Main at 23rd	ARRIVE Springfield Station
1	2	3	4	5	6	6	3	2	
SATURDAY / SÁBADO									
AM	6:44	6:46	6:50	6:53	6:59	7:02	7:06	7:10	7:21
	7:07	7:10	7:14	7:17	7:24	7:27	7:31	7:35	7:44
	7:22	7:25	7:29	7:33	7:40	7:45	7:49	7:53	8:02
	7:39	7:42	7:46	7:50	7:57	8:02	8:06	8:10	8:19
	7:54	7:57	8:01	8:05	8:13	8:17	8:21	8:25	8:34
	8:09	8:12	8:16	8:20	8:28	8:32	8:36	8:40	8:49
	8:24	8:27	8:31	8:35	8:43	8:47	8:51	8:55	9:04
	8:39	8:42	8:47	8:52	9:00	9:04	9:08	9:12	9:21
	8:54	8:57	9:01	9:05	9:13	9:17	9:21	9:25	9:34
	9:09	9:12	9:16	9:21	9:29	9:33	9:37	9:42	9:51
	9:24	9:27	9:31	9:36	9:44	9:48	9:53	9:58	10:07
	9:39	9:42	9:46	9:51	9:59	10:03	10:07	10:11	10:20
	9:54	9:57	10:01	10:06	10:14	10:18	10:23	10:29	10:38
	10:07	10:10	10:15	10:20	10:28	10:32	10:37	10:43	10:52
	10:21	10:24	10:29	10:34	10:42	10:46	10:51	10:57	11:07
	10:36	10:39	10:44	10:50	10:59	11:03	11:08	11:14	11:24
	10:51	10:54	10:59	11:05	11:14	11:18	11:23	11:29	11:39
	11:06	11:09	11:14	11:20	11:29	11:33	11:38	11:44	11:54
	11:21	11:24	11:29	11:35	11:44	11:48	11:53	11:59	12:09
	11:36	11:39	11:45	11:51	12:00	12:05	12:10	12:16	12:26
	11:51	11:54	12:00	12:06	12:15	12:20	12:25	12:31	12:41

From: Springfield Station To: Thurston Area via Main						From: Thurston Area To: Springfield Station via Main			
LEAVE Springfield Station Bay E	Main at 21st	Main at 42nd	Thurston Station Bay B	69th at Main	ARRIVE Main at 58th	LEAVE Main at 58th	Main at 42nd	Main at 23rd	ARRIVE Springfield Station
1	2	3	4	5	6	6	3	2	
SATURDAY / SÁBADO									
PM	12:04	12:07	12:13	12:19	12:28	12:32	12:37	12:43	12:53
	12:20	12:23	12:29	12:35	12:44	12:49	12:54	1:00	1:10
	12:35	12:38	12:44	12:50	12:59	1:04	1:09	1:15	1:25
	12:50	12:53	12:59	1:05	1:14	1:19	1:24	1:30	1:40
	1:05	1:08	1:14	1:20	1:29	1:34	1:39	1:45	1:55
	1:20	1:23	1:28	1:34	1:43	1:48	1:53	1:59	2:09
	1:35	1:39	1:44	1:50	1:59	2:04	2:09	2:15	2:25
	1:50	1:54	1:59	2:05	2:14	2:19	2:24	2:30	2:40
	2:05	2:08	2:13	2:19	2:28	2:33	2:38	2:44	2:54
	2:20	2:23	2:28	2:34	2:43	2:48	2:53	2:59	3:09
	2:35	2:39	2:44	2:50	2:59	3:04	3:09	3:15	3:25
	2:50	2:54	2:59	3:05	3:14	3:19	3:24	3:30	3:40
	3:05	3:09	3:14	3:20	3:29	3:34	3:39	3:45	3:55
	3:20	3:24	3:29	3:35	3:44	3:49	3:54	4:00	4:10
	3:35	3:39	3:44	3:50	3:59	4:04	4:09	4:14	4:24
	3:50	3:54	3:59	4:05	4:14	4:18	4:23	4:28	4:38
	4:05	4:09	4:14	4:20	4:29	4:33	4:38	4:43	4:53
	4:20	4:24	4:29	4:35	4:44	4:48	4:53	4:58	5:08
	4:35	4:39	4:44	4:50	4:59	5:03	5:09	5:14	5:24
	4:50	4:54	4:59	5:05	5:14	5:18	5:22	5:27	5:37
	5:05	5:09	5:14	5:20	5:29	5:33	5:37	5:42	5:52
	5:20	5:24	5:29	5:35	5:44	5:48	5:51	5:56	6:06
	5:35	5:39	5:44	5:50	5:58	6:02	6:05	6:10	6:20
	5:50	5:54	5:59	6:05	6:13	6:17	6:20	6:25	6:35
	6:06	6:10	6:15	6:21	6:29	6:33	6:37	6:42	6:52
	6:21	6:25	6:30	6:36	6:44	6:48	6:51	6:56	7:06
	6:36	6:40	6:45	6:51	6:59	7:03	7:06	7:11	7:21
	6:51	6:54	6:59	7:05	7:13	7:17	7:20	7:25	7:35
	7:06	7:09	7:14	7:20	7:28	7:33	7:36	7:41	7:51
	7:21	7:24	7:29	7:35	7:43	7:48	7:51	7:56	8:06
	7:35	7:38	7:42	7:47	7:55	8:00	8:03	8:08	8:18
	7:50	7:53	7:57	8:02	8:10	8:15	8:18	8:23	8:32
	8:05	8:08	8:13	8:18	8:26	8:31	8:34	8:38	8:47
	8:20	8:23	8:27	8:32	8:40	8:44	8:47	8:51	9:00
	8:35	8:38	8:42	8:47	8:55	8:59	9:02	9:06	9:15
	8:51	8:54	8:58	9:03	9:11	9:15	9:18	9:22	9:31
	9:06	9:09	9:14	9:19	9:27	9:31	9:34	9:38	9:47
	9:38	9:41	9:45	9:50	9:58	10:02	10:05	10:09	10:18
	10:06	10:09	10:14	10:20	10:28	10:32	10:35	10:39	10:48
	10:35	10:38	10:43	10:49	10:56	11:00	11:03	11:07	11:12
	11:06	11:09	11:14	11:20	11:27	11:31	11:34	11:38	11:43

- 11 Thurston**
- LTD Station
Estación de LTD
- LTD Park & Ride



11

THURSTON

SUNDAY
DOMINGO

From: Springfield Station To: Thurston Area via Main						From: Thurston Area To: Springfield Station via Main				
LEAVE Springfield Station Bay E	Main at 21st	Main at 42nd	Thurston Station Bay B	69th at Main	ARRIVE Main at 58th	LEAVE Main at 58th	Main at 42nd	Main at 23rd	ARRIVE Springfield Station	
1	2	3	4	5	6	6	3	2		
SUNDAY / DOMINGO										
AM	7:22	7:25	7:29	7:32	7:40	7:43	7:43	7:47	7:52	8:02
	7:37	7:40	7:44	7:47	7:55	7:58	7:58	8:02	8:06	8:15
	7:52	7:55	7:59	8:02	8:10	8:13	8:13	8:17	8:21	8:30
	8:07	8:10	8:14	8:18	8:26	8:29	8:29	8:33	8:37	8:46
	8:22	8:25	8:29	8:33	8:41	8:44	8:44	8:48	8:53	9:02
	8:37	8:40	8:44	8:48	8:56	8:59	8:59	9:03	9:08	9:17
	8:50	8:53	8:57	9:02	9:10	9:13	9:13	9:17	9:22	9:31
	9:05	9:08	9:12	9:16	9:24	9:28	9:28	9:32	9:37	9:46
	9:21	9:24	9:28	9:33	9:41	9:45	9:45	9:49	9:54	10:03
	9:36	9:39	9:43	9:47	9:55	9:59	9:59	10:03	10:08	10:17
	9:51	9:54	9:58	10:03	10:11	10:15	10:15	10:19	10:24	10:33
	10:07	10:10	10:14	10:19	10:27	10:31	10:31	10:35	10:40	10:50
	10:21	10:24	10:28	10:33	10:42	10:46	10:46	10:50	10:55	11:05
	10:36	10:39	10:43	10:48	10:57	11:01	11:01	11:05	11:10	11:20
	10:51	10:54	10:58	11:03	11:12	11:16	11:16	11:20	11:25	11:35
	11:06	11:09	11:13	11:18	11:27	11:31	11:31	11:35	11:40	11:50
	11:21	11:24	11:28	11:33	11:42	11:46	11:46	11:50	11:55	12:05
	11:36	11:39	11:43	11:48	11:57	12:01	12:01	12:05	12:10	12:20
	11:51	11:55	11:59	12:04	12:13	12:17	12:17	12:21	12:26	12:36
PM	12:06	12:10	12:14	12:19	12:28	12:32	12:32	12:36	12:41	12:51
	12:21	12:25	12:29	12:34	12:43	12:47	12:47	12:52	12:57	1:07
	12:36	12:40	12:44	12:49	12:58	1:02	1:02	1:07	1:12	1:22
	12:51	12:55	12:59	1:04	1:13	1:17	1:17	1:22	1:27	1:37
	1:06	1:10	1:14	1:19	1:28	1:33	1:33	1:38	1:43	1:53
	1:21	1:25	1:29	1:34	1:43	1:48	1:48	1:53	1:58	2:08
	1:36	1:40	1:44	1:49	1:58	2:03	2:03	2:08	2:13	2:23
	1:51	1:55	1:59	2:04	2:13	2:17	2:17	2:21	2:26	2:36
	2:06	2:10	2:14	2:19	2:28	2:32	2:32	2:36	2:41	2:51
	2:21	2:25	2:29	2:34	2:43	2:47	2:47	2:51	2:56	3:06
	2:36	2:40	2:44	2:49	2:58	3:02	3:02	3:06	3:11	3:21
	2:51	2:55	2:59	3:04	3:13	3:17	3:17	3:21	3:26	3:36
	3:06	3:10	3:14	3:19	3:28	3:32	3:32	3:36	3:41	3:51
	3:21	3:25	3:29	3:34	3:43	3:47	3:47	3:51	3:56	4:06
	3:36	3:40	3:44	3:49	3:58	4:02	4:02	4:06	4:11	4:21
	3:51	3:55	3:59	4:04	4:13	4:17	4:17	4:21	4:26	4:36
	4:06	4:10	4:14	4:19	4:28	4:32	4:32	4:36	4:41	4:51
	4:21	4:25	4:29	4:34	4:43	4:47	4:47	4:51	4:56	5:06
	4:36	4:40	4:44	4:49	4:58	5:02	5:02	5:06	5:11	5:21
	4:51	4:55	4:59	5:04	5:13	5:17	5:17	5:21	5:26	5:36
	5:06	5:10	5:14	5:19	5:28	5:32	5:32	5:36	5:41	5:51
	5:21	5:25	5:29	5:34	5:43	5:47	5:47	5:51	5:56	6:06
	5:36	5:40	5:44	5:49	5:58	6:02	6:02	6:06	6:11	6:21
	5:51	5:55	5:59	6:04	6:13	6:17	6:17	6:21	6:26	6:36
	6:06	6:10	6:14	6:19	6:28	6:32	6:32	6:36	6:41	6:51
	6:21	6:25	6:29	6:34	6:43	6:47	6:47	6:51	6:56	7:06
	6:36	6:40	6:44	6:49	6:58	7:02	7:02	7:06	7:11	7:21
	6:51	6:55	6:59	7:04	7:13	7:17	7:17	7:21	7:26	7:36
	7:06	7:10	7:14	7:19	7:28	7:32	7:32	7:36	7:41	7:50
	7:21	7:25	7:29	7:34	7:43	7:46	7:46	7:50	7:55	8:04
	7:35	7:39	7:43	7:48	7:56	7:59	7:59	8:03	8:08	8:17
	7:50	7:54	7:58	8:03	8:11	8:14	8:14	8:18	8:23	8:32
	8:05	8:09	8:13	8:18	8:26	8:29	8:29	8:32	8:37	8:45
	8:20	8:24	8:28	8:33	8:41	8:44	8:44	8:47	8:52	9:00
	8:35	8:39	8:43	8:48	8:55	8:58	8:58	9:01	9:06	9:14
	8:51	8:54	8:58	9:03	9:10	9:13	9:13	9:16	9:21	9:27

12

GATEWAY

MONDAY - FRIDAY
LUNES A VIERNES

From: Eugene Station To: Gateway Station					From: Gateway Station To: Eugene Station		
LEAVE Eugene Station Bay S	Coburg at Oakmont	Gateway Station Bay A	VA Clinic	ARRIVE Gateway Station Bay B	LEAVE Gateway Station Bay B	Oakway Center on Coburg	ARRIVE Eugene Station
1	2	3	4	3	3	2	
MONDAY-FRIDAY / LUNES A VIERNES							
AM	--	--	--	--	6:06	6:14	6:24
	6:30	6:35	6:41	6:47	6:55	7:03	7:15
	7:00	7:06	7:16	7:23	7:33	7:41	7:55
	7:30	7:36	7:46	7:53	8:03	8:11	8:25
	8:00	8:06	8:16	8:23	8:33	8:41	8:55
	8:30	8:36	8:46	8:53	9:03	9:11	9:25
	9:00	9:06	9:16	9:23	9:33	9:41	9:55
	9:30	9:36	9:46	9:53	10:03	10:11	10:25
	10:00	10:06	10:16	10:23	10:33	10:41	10:55
	10:30	10:36	10:46	10:53	11:03	11:11	11:25
	11:00	11:06	11:16	11:23	11:33	11:41	11:55
	11:30	11:37	11:47	11:54	12:04	12:13	12:25
PM	12:00	12:07	12:17	12:24	12:34	12:43	12:55
	12:30	12:37	12:47	12:54	1:04	1:13	1:25
	1:00	1:07	1:17	1:24	1:34	1:43	1:55
	1:30	1:37	1:47	1:54	2:04	2:13	2:25
	2:00	2:07	2:17	2:24	2:34	2:43	2:55
	2:30	2:37	2:47	2:54	3:04	3:13	3:25
	3:00	3:07	3:17	3:24	3:34	3:43	3:55
	3:30	3:37	3:47	3:54	4:04	4:13	4:25
	4:00	4:07	4:17	4:24	4:34	4:43	4:55
	4:30	4:37	4:47	4:54	5:04	5:13	5:25
	5:00	5:07	5:17	5:24	5:34	5:43	5:55
	5:30	5:37	5:47	5:54	6:04	6:13	6:25
	6:00	6:06	6:15	6:22	6:30	6:38	6:50
	6:30	6:36	6:45	6:52	7:00	7:08	7:20
	7:30	7:36	7:45	7:52	8:00	8:08	8:20
	8:30	8:36	8:44	8:50	8:57	9:05	9:15
	9:30	9:36	9:44	9:50	9:57	10:05	10:15
	10:30	10:35	10:42	10:47*	--	--	--

* Trip ends after servicing the VA clinic. | El viaje termina en VA clínica.





From: Eugene Station To: Gateway Station					From: Gateway Station To: Eugene Station			
LEAVE Eugene Station Bay S	Coburg at Oakmont	Gateway Station Bay A	VA Clinic	ARRIVE Gateway Station Bay B	LEAVE Gateway Station Bay B	Oakway Center on Coburg	ARRIVE Eugene Station	
1	2	3	4	3	3	2		
SATURDAY / SÁBADO								
AM	--	--	--	--	--	7:08	7:15	7:25
	7:30	7:36	7:44	7:50	7:59	8:08	8:15	8:25
	8:30	8:36	8:45	8:51	9:00	9:08	9:15	9:25
	9:30	9:36	9:45	9:51	10:00	10:03	10:11	10:25
	10:30	10:36	10:46	10:52	11:01	11:04	11:12	11:25
	11:30	11:36	11:47	11:54	12:03	12:04	12:12	12:25
PM	12:30	12:36	12:47	12:53	1:02	1:02	1:11	1:25
	1:30	1:36	1:48	1:54	2:04	2:04	2:14	2:25
	2:30	2:36	2:48	2:54	3:04	3:04	3:14	3:25
	3:30	3:36	3:48	3:54	4:05	4:05	4:14	4:25
	4:30	4:36	4:48	4:54	5:04	5:04	5:14	5:25
	5:30	5:36	5:48	5:54	6:04	6:04	6:14	6:25
	6:30	6:36	6:47	6:53	7:02	7:02	7:10	7:20
	7:30	7:36	7:45	7:51	8:00	8:00	8:07	8:17
	8:30	8:36	8:45	8:51	9:00	9:00	9:07	9:17
	9:30	9:36	9:45	9:51	10:00	10:00	10:07	10:17
	10:30	10:36	10:44	10:50*	--	--	--	--
SUNDAY / DOMINGO								
AM	--	--	--	--	--	8:07	8:14	8:25
	8:30	8:36	8:44	8:50	8:59	8:59	9:06	9:15
	9:30	9:36	9:44	9:50	9:59	9:59	10:06	10:15
	10:30	10:36	10:44	10:50	10:59	10:59	11:06	11:15
	11:30	11:36	11:44	11:50	11:59	12:01	12:09	12:20
PM	12:30	12:36	12:44	12:50	12:59	1:06	1:14	1:25
	1:30	1:36	1:45	1:51	2:01	2:06	2:14	2:25
	2:30	2:36	2:44	2:50	2:59	3:03	3:11	3:25
	3:30	3:36	3:44	3:50	3:59	4:03	4:11	4:25
	4:30	4:36	4:44	4:50	4:59	5:03	5:11	5:25
	5:30	5:35	5:43	5:49	5:58	6:04	6:12	6:25
	6:30	6:35	6:43	6:49	6:58	7:04	7:12	7:25
	7:30	7:35	7:43	7:49	7:58	8:04	8:12	8:25
	8:30	8:35	8:42	8:48	8:57	8:57	9:05	9:16

* Trip ends after servicing the VA clinic. | El viaje termina en VA clínica.

MARKET DETOUR
On Saturdays, April to mid-November, this route is on detour from 7 a.m. – 6 p.m. due to the outdoor markets. Oak St. and 8th Ave. will not be served.

DESVÍO DEL MERCADO
Los sábados, entre febrero-noviembre, esta ruta está en desvío de 7 a.m. – 6 p.m. debido al mercado al aire libre. El servicio no estará disponible para la calle Oak y la Avenida 8.

13

CENTENNIAL

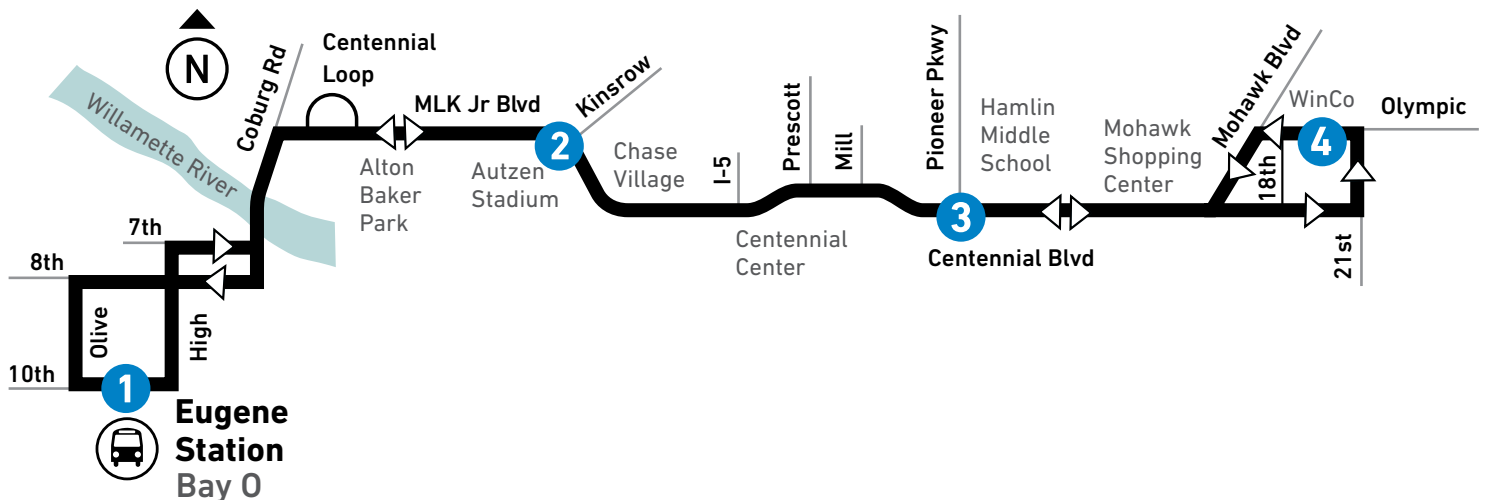
MONDAY – FRIDAY
LUNES A VIERNES

From: Eugene Station To: Olympic at 21st				From: Olympic at 21st To: Eugene Station				
LEAVE Eugene Station Bay 0	Centennial MLK Jr Blvd at Kinsrow	Centennial at Pioneer Parkway East	ARRIVE Olympic at 21st (WinCo)	LEAVE Olympic at 21st (WinCo)	Centennial at Pioneer Parkway West	MLK Jr Blvd at Kinsrow	ARRIVE Eugene Station	
1	2	3	4	4	3	2		
MONDAY-FRIDAY / LUNES A VIERNES								
AM	--	--	--	--	6:03	6:10	6:15	6:25
6:30	6:37	6:44	6:51	6:51	6:59	7:06	7:20	
7:00	7:09	7:17	7:25	7:25	7:32	7:39	7:55	
7:30	7:39	7:47	7:55	7:55	8:02	8:09	8:25	
8:00	8:09	8:17	8:25	8:25	8:32	8:39	8:55	
8:30	8:39	8:47	8:55	8:55	9:02	9:09	9:25	
9:00	9:09	9:17	9:25	9:25	9:32	9:39	9:55	
9:30	9:39	9:47	9:55	9:55	10:02	10:09	10:25	
10:00	10:09	10:17	10:25	10:25	10:32	10:39	10:55	
10:30	10:40	10:47	10:55	10:55	11:02	11:09	11:25	
11:00	11:10	11:17	11:25	11:25	11:32	11:39	11:55	
11:30	11:42	11:49	11:57	12:02	12:11	12:19	12:35	
PM	12:00	12:12	12:19	12:32	12:41	12:49	1:05	
12:30	12:41	12:48	12:56	12:56	1:04	1:10	1:25	
1:00	1:11	1:18	1:26	1:26	1:34	1:40	1:55	
1:30	1:41	1:48	1:56	1:56	2:04	2:10	2:25	
2:00	2:11	2:18	2:26	2:26	2:34	2:40	2:55	
2:30	2:41	2:48	2:56	2:56	3:04	3:10	3:25	
3:00	3:12	3:19	3:27	3:32	3:41	3:49	4:05	
3:30	3:42	3:49	3:57	4:02	4:11	4:19	4:35	
4:00	4:12	4:19	4:27	4:32	4:41	4:49	5:05	
4:30	4:40	4:47	4:55	4:55	5:04	5:10	5:25	
5:00	5:10	5:17	5:25	5:25	5:34	5:40	5:55	
5:30	5:40	5:47	5:55	5:55	6:04	6:10	6:25	
6:00	6:09	6:16	6:23	6:23	6:31	6:36	6:50	
6:30	6:39	6:46	6:53	6:53	7:01	7:06	7:20	
7:30	7:39	7:46	7:53	7:53	8:00	8:06	8:20	
8:30	8:39	8:46	8:53	8:53	9:00	9:06	9:20	
9:30	9:39	9:46	9:53	9:53	10:00	10:06	10:20	
10:30*	10:39*	10:46*	10:52*	--	--	--	--	

* Trip ends at Olympic and 21st St. (Winco) | El viaje termina en Olympic y 21st St.

13 Centennial

 LTD Station
Estación de LTD





From: Eugene Station To: Olympic at 21st				From: Olympic at 21st To: Eugene Station				
LEAVE Eugene Station Bay 0	MLK Jr Blvd at Kinsrow	Centennial at Pioneer Parkway East	ARRIVE Olympic at 21st (WinCo)	LEAVE Olympic at 21st (WinCo)	Centennial at Pioneer Parkway West	MLK Jr Blvd at Kinsrow	ARRIVE Eugene Station	
1	2	3	4	4	3	2		
SATURDAY / SÁBADO								
AM	--	--	--	--	7:01	7:08	7:13	7:25
	7:30	7:38	7:44	7:52	7:52	7:59	8:05	8:20
	8:30	8:38	8:44	8:52	8:52	8:59	9:05	9:20
	9:30	9:39	9:45	9:52	9:52	9:59	10:05	10:20
	10:30	10:39	10:45	10:52	10:52	10:59	11:05	11:20
	11:30	11:39	11:45	11:52	11:52	12:00	12:06	12:20
PM	12:30	12:39	12:47	12:56	12:56	1:04	1:10	1:25
	1:30	1:39	1:47	1:57	1:57	2:05	2:11	2:25
	2:30	2:39	2:47	2:57	2:57	3:05	3:11	3:25
	3:00	3:09	3:17	3:27	3:27	3:35	3:41	3:55
	3:30	3:39	3:47	3:57	3:57	4:05	4:11	4:25
	4:00	4:09	4:17	4:27	4:27	4:35	4:41	4:55
	4:30	4:39	4:45	4:55	4:57	5:05	5:11	5:25
	5:30	5:39	5:45	5:55	5:57	6:05	6:11	6:25
	6:30	6:39	6:45	6:55	6:57	7:05	7:11	7:25
	7:30	7:39	7:45	7:55	7:57	8:05	8:11	8:25
	8:30	8:38	8:44	8:53	8:53	9:00	9:06	9:20
	9:30	9:38	9:44	9:53	9:53	10:00	10:06	10:20
	10:30*	10:38*	10:44*	10:51*	--	--	--	--
SUNDAY / DOMINGO								
AM	--	--	--	--	8:03	8:09	8:14	8:25
	8:30	8:39	8:45	8:51	8:55	9:01	9:07	9:20
	9:30	9:39	9:45	9:51	9:55	10:01	10:07	10:20
	10:30	10:39	10:45	10:51	10:54	11:01	11:07	11:20
	11:30	11:39	11:46	11:54	11:54	12:01	12:07	12:20
PM	12:30	12:39	12:46	12:54	12:54	1:01	1:07	1:20
	1:30	1:39	1:46	1:54	1:54	2:01	2:07	2:20
	2:30	2:39	2:46	2:54	2:54	3:01	3:07	3:20
	3:30	3:39	3:46	3:54	3:54	4:01	4:07	4:20
	4:30	4:39	4:46	4:54	4:54	5:01	5:07	5:20
	5:30	5:39	5:46	5:54	5:54	6:01	6:07	6:20
	6:30	6:39	6:46	6:52	6:52	6:58	7:04	7:15
	7:30	7:39	7:46	7:52	7:52	7:58	8:04	8:15
	8:30	8:39	8:46	8:53	8:53	8:59	9:05	9:15

* Trip ends at Olympic and 21st St. (Winco) | El viaje termina en Olympic y 21st St.

MARKET DETOUR

On Saturdays, April – mid-November, this route is on detour from 7 a.m. – 6 p.m. due to the outdoor markets. Oak St. and 8th Ave. will not be served.

DESVÍO DEL MERCADO

Los sábados, entre febrero-noviembre, esta ruta está en desvío de 7 a.m. – 6 p.m. debido al mercado al aire libre. El servicio no estará disponible para la calle Oak y la Avenida 8.

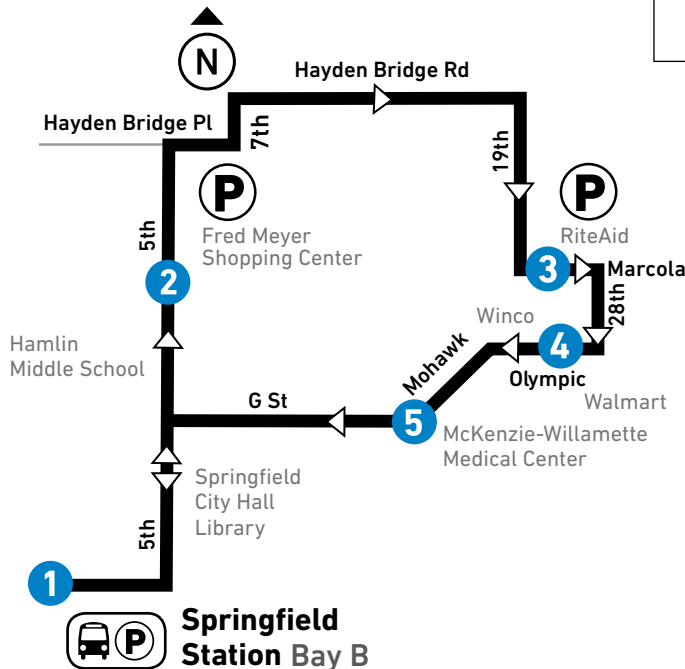
17

5TH/HAYDEN BRIDGE

MONDAY – SUNDAY
LUNES A DOMINGO

From: Springfield Station To: Marcola at 19th				From: Marcola at 19th To: Springfield Station			
LEAVE Springfield Station Bay B	5th at Q (Fred Meyer)	ARRIVE Marcola at 19th (Mohawk Marketplace)	LEAVE Marcola at 19th (Mohawk Marketplace)	Olympic at 28th (Walmart)	Mohawk at "G" (McKenzie- Willamette Hospital)	ARRIVE Springfield Station	
1	2	3	3	4	5		
MONDAY-FRIDAY / LUNES A VIERNES							
AM	5:52	5:57	6:02	6:02	6:06	6:09	6:17
	6:55	7:01	7:06	7:06	7:10	7:14	7:24
	7:21	7:27	7:33	7:33	7:37	7:41	7:52
	7:56	8:02	8:08	8:08	8:12	8:16	8:27
	8:31	8:37	8:43	8:43	8:48	8:52	9:03
	9:07	9:13	9:19	9:19	9:24	9:28	9:39
	9:43	9:49	9:55	9:55	10:00	10:04	10:15
	10:19	10:25	10:31	10:31	10:36	10:40	10:51
	10:55	11:01	11:07	11:07	11:12	11:16	11:27
	11:31	11:37	11:43	11:43	11:48	11:52	12:04
PM	12:08	12:14	12:20	12:20	12:25	12:29	12:41
	12:45	12:51	12:57	12:57	1:02	1:06	1:19
	1:23	1:29	1:35	1:35	1:40	1:44	1:57
	2:01	2:07	2:13	2:13	2:18	2:22	2:35
	2:39	2:45	2:52	2:52	2:58	3:02	3:14
	3:18	3:24	3:31	3:31	3:37	3:41	3:54
	3:58	4:05	4:12	4:12	4:18	4:22	4:34
	4:38	4:44	4:51	4:51	4:57	5:01	5:14
	5:18	5:24	5:30	5:30	5:35	5:39	5:52
	6:28	6:34	6:40	6:40	6:45	6:49	7:02
	7:36	7:42	7:47	7:47	7:51	7:55	8:06
	8:39	8:45	8:50	8:50	8:54	8:57	9:08
	9:40	9:46	9:51	9:51	9:55	9:58	10:09

From: Springfield Station To: Marcola at 19th				From: Marcola at 19th To: Springfield Station			
LEAVE Springfield Station Bay B	5th at Q (Fred Meyer)	ARRIVE Marcola at 19th (Mohawk Marketplace)	LEAVE Marcola at 19th (Mohawk Marketplace)	Olympic at 28th (Walmart)	Mohawk at "G" (McKenzie- Willamette Hospital)	ARRIVE Springfield Station	
1	2	3	3	4	5		
SATURDAY / SÁBADO							
AM	8:07	8:12	8:17	8:17	8:21	8:25	8:33
	9:07	9:12	9:18	9:18	9:22	9:26	9:35
	10:07	10:12	10:18	10:18	10:22	10:27	10:36
	11:07	11:12	11:18	11:18	11:22	11:27	11:36
PM	12:07	12:12	12:18	12:18	12:23	12:28	12:37
	1:07	1:12	1:18	1:18	1:23	1:28	1:37
	2:07	2:12	2:18	2:18	2:23	2:28	2:37
	3:07	3:12	3:18	3:18	3:23	3:28	3:37
	4:07	4:12	4:18	4:18	4:23	4:28	4:37
	5:07	5:12	5:18	5:18	5:23	5:28	5:37
	6:07	6:12	6:18	6:18	6:23	6:28	6:37
	7:07	7:12	7:18	7:18	7:22	7:27	7:35
	8:07	8:12	8:18	8:18	8:22	8:27	8:35
	9:07	9:12	9:18	9:18	9:22	9:26	9:34
SUNDAY / DOMINGO							
AM	8:10	8:15	8:21	8:21	8:25	8:28	8:35
	9:10	9:15	9:21	9:21	9:25	9:29	9:37
	10:10	10:15	10:21	10:21	10:25	10:29	10:37
	11:10	11:15	11:21	11:21	11:25	11:29	11:37
PM	12:10	12:15	12:21	12:21	12:25	12:30	12:38
	1:10	1:15	1:21	1:21	1:25	1:30	1:38
	2:10	2:15	2:21	2:21	2:25	2:30	2:39
	3:10	3:15	3:21	3:21	3:25	3:30	3:39
	4:10	4:15	4:21	4:21	4:25	4:30	4:39
	5:10	5:15	5:21	5:21	5:25	5:30	5:39
	6:10	6:15	6:21	6:21	6:25	6:29	6:37
	7:10	7:15	7:21	7:21	7:25	7:28	7:36



17 5th/Hayden Bridge

- LTD Station
Estación de LTD
- LTD Park & Ride

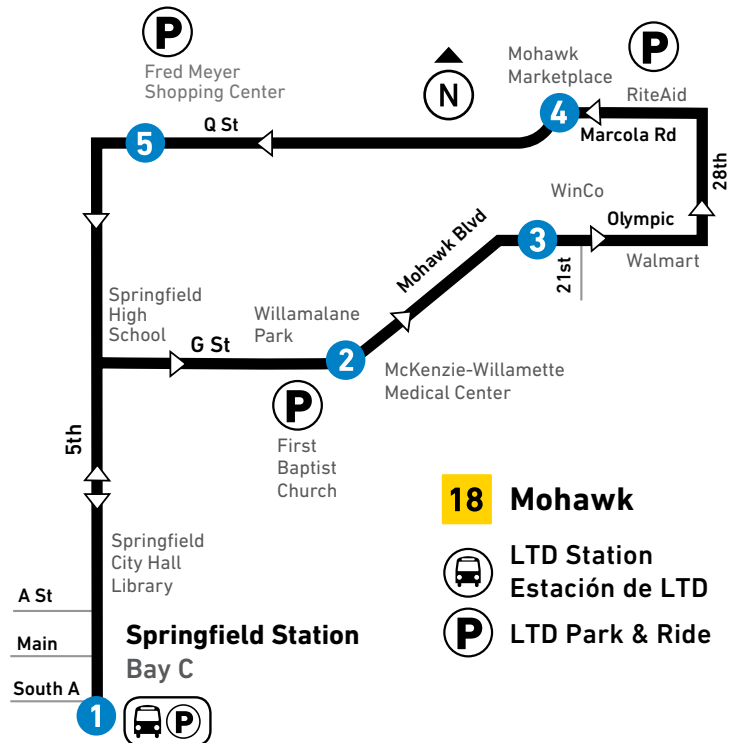
18

MOHAWK

MONDAY – SUNDAY
LUNES A DOMINGO

From: Springfield Station To: Mohawk Marketplace				From: Mohawk Marketplace To: Springfield Station			
LEAVE Springfield Station Bay C 1	Mohawk at "G" (McKenzie- Willamette Hospital) 2	Olympic at 21st (WinCo) 3	ARRIVE Marcola at 19th (Mohawk Marketplace) 4	LEAVE Marcola at 19th (Mohawk Marketplace) 4	"Q" at 5th 5	ARRIVE Springfield Station	
MONDAY-FRIDAY / LUNES A VIERNES							
AM	6:27	6:32	6:34	6:38	6:38	6:41	6:51
	7:28	7:34	7:37	7:41	7:41	7:44	7:55
	7:59	8:05	8:08	8:12	8:12	8:15	8:26
	8:30	8:36	8:39	8:43	8:43	8:46	8:57
	9:01	9:07	9:10	9:16	9:16	9:20	9:30
	9:34	9:40	9:43	9:49	9:49	9:53	10:03
	10:07	10:13	10:16	10:22	10:22	10:26	10:36
	10:40	10:46	10:49	10:55	10:55	10:59	11:09
	11:13	11:19	11:22	11:28	11:28	11:32	11:42
	11:46	11:52	11:55	12:01	12:01	12:05	12:15
PM	12:19	12:26	12:29	12:36	12:36	12:40	12:50
	12:54	1:01	1:04	1:11	1:11	1:15	1:25
	1:29	1:36	1:39	1:46	1:46	1:50	2:00
	2:04	2:11	2:14	2:21	2:21	2:25	2:35
	2:39	2:46	2:49	2:56	2:56	3:00	3:10
	3:14	3:21	3:24	3:31	3:31	3:35	3:45
	3:49	3:56	3:59	4:06	4:06	4:10	4:20
	4:24	4:31	4:34	4:40	4:40	4:44	4:54
	4:58	5:05	5:08	5:14	5:14	5:18	5:28
	5:32	5:39	5:42	5:48	5:48	5:52	6:02
	6:06	6:12	6:15	6:19	6:19	6:22	6:32
	7:06	7:12	7:15	7:19	7:19	7:22	7:32
	8:10	8:15	8:18	8:22	8:22	8:25	8:35
	9:12	9:17	9:19	9:23	9:23	9:26	9:36
	10:13	10:18	10:20	10:24	10:24	10:27	10:37
SATURDAY / SÁBADO							
AM	7:40	7:45	7:48	7:52	7:52	7:54	8:01
	8:40	8:45	8:48	8:53	8:53	8:55	9:02
	9:40	9:45	9:49	9:54	9:54	9:56	10:03
	10:40	10:45	10:49	10:55	10:55	10:57	11:04
	11:40	11:45	11:49	11:55	11:55	11:59	12:06
PM	12:40	12:45	12:49	12:55	12:55	12:59	1:06
	1:40	1:45	1:49	1:55	1:55	1:59	2:06
	2:40	2:45	2:49	2:55	2:55	2:59	3:06
	3:40	3:45	3:49	3:55	3:55	3:59	4:06
	4:40	4:45	4:49	4:55	4:55	4:59	5:06
	5:40	5:45	5:49	5:55	5:55	5:59	6:07
	6:39	6:44	6:48	6:53	6:53	6:56	7:03
	7:39	7:44	7:48	7:53	7:53	7:55	8:03
	8:39	8:44	8:47	8:52	8:52	8:54	9:01
	9:39	9:44	9:47	9:52	9:52	9:54	10:01

From: Springfield Station To: Mohawk Marketplace				From: Mohawk Marketplace To: Springfield Station			
LEAVE Springfield Station Bay C 1	Mohawk at "G" (McKenzie- Willamette Hospital) 2	Olympic at 21st (WinCo) 3	ARRIVE Marcola at 19th (Mohawk Marketplace) 4	LEAVE Marcola at 19th (Mohawk Marketplace) 4	"Q" at 5th 5	ARRIVE Springfield Station	
SUNDAY / DOMINGO							
AM	7:41	7:47	7:49	7:54	7:54	7:56	8:02
	8:41	8:47	8:50	8:55	8:55	8:57	9:03
	9:41	9:47	9:50	9:55	9:55	9:57	10:03
	10:41	10:47	10:50	10:55	10:55	10:57	11:03
	11:41	11:47	11:51	11:56	11:56	11:58	12:06
PM	12:41	12:47	12:51	12:56	12:56	12:58	1:06
	1:41	1:47	1:51	1:56	1:56	1:58	2:06
	2:41	2:47	2:51	2:56	2:56	2:58	3:06
	3:41	3:47	3:51	3:56	3:56	3:58	4:06
	4:41	4:47	4:51	4:56	4:56	4:58	5:06
	5:43	5:49	5:52	5:57	5:57	5:59	6:05
	6:43	6:49	6:51	6:56	6:56	6:58	7:04



24 DONALD

MONDAY – FRIDAY
LUNES A VIERNES

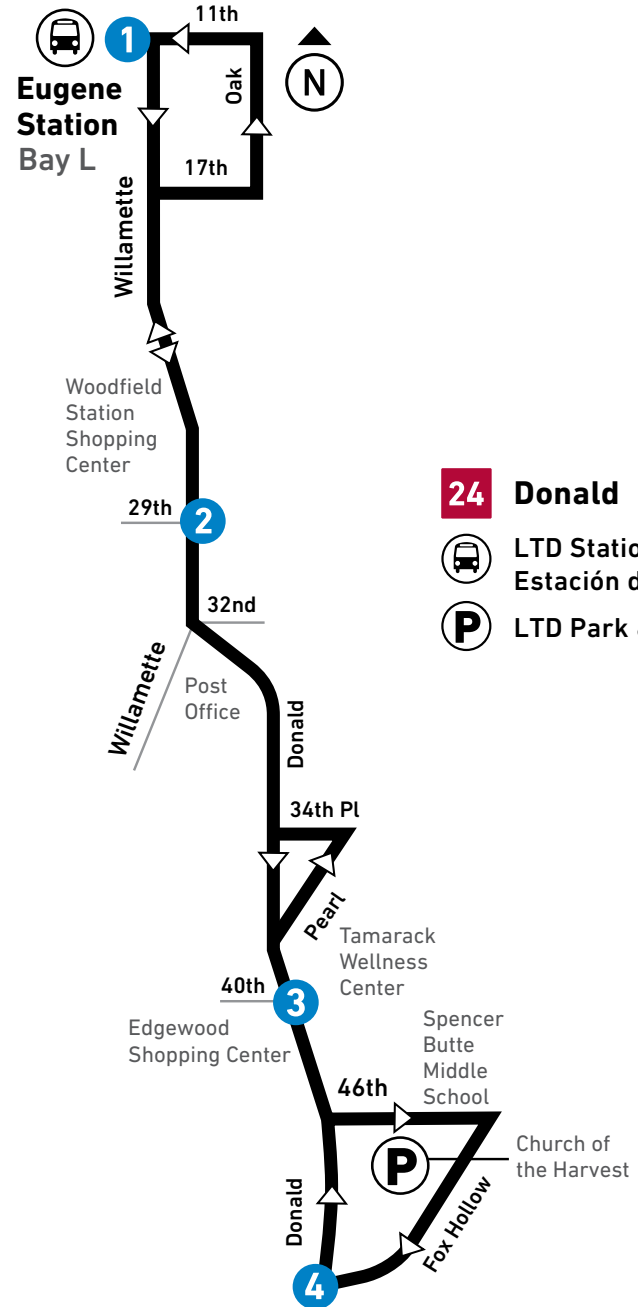


SNOW & ICE DETOURS
This route may be affected by winter weather conditions.

DESVIOS POR NIEVE & HIELO
Esta ruta puede ser afectada por las condiciones climáticas de invierno.

From: Eugene Station To: Donald at Fox Hollow				From: Donald at Fox Hollow To: Eugene Station			
LEAVE Eugene Station Bay L	Willamette at 29th	Donald at 40th	ARRIVE Donald at Fox Hollow	LEAVE Donald at Fox Hollow	Donald at 40th	Willamette at 29th	ARRIVE Eugene Station
1	2	3	4	4	3	2	
MONDAY-FRIDAY / LUNES A VIERNES							
AM	--	--	--	6:06*	6:10	6:16	6:25
	6:30	6:36	6:40	6:50	6:54	6:59	7:10
	7:00	7:06	7:10	7:20	7:24	7:30	7:40
	7:30	7:36	7:41	7:50	7:54	8:00	8:10
	7:45	7:51	7:56	8:05	8:09	8:15	8:25
	8:30	8:36	8:41	8:50	8:54	8:59	9:10
	9:00	9:06	9:11	9:20	9:24	9:29	9:40
	9:30	9:36	9:41	9:50	9:54	9:59	10:10
	10:00	10:06	10:11	10:20	10:24	10:29	10:40
	10:30	10:36	10:41	10:50	10:54	11:00	11:10
	11:00	11:06	11:11	11:20	11:24	11:30	11:40
	11:30	11:38	11:44	11:52	11:56	12:02	12:15
PM	12:00	12:08	12:14	12:22	12:26	12:32	12:45
	12:30	12:38	12:44	12:52	12:56	1:02	1:15
	1:00	1:08	1:14	1:22	1:26	1:32	1:45
	1:30	1:38	1:44	1:52	1:56	2:02	2:15
	2:00	2:08	2:14	2:22	2:26	2:32	2:45
	2:30	2:38	2:44	2:52	2:56	3:02	3:15
	3:00	3:08	3:14	3:22	3:26	3:32	3:45
	3:30	3:38	3:44	3:52	3:56	4:02	4:15
	4:00	4:08	4:14	4:22	4:26	4:32	4:45
	4:30	4:38	4:44	4:52	4:56	5:02	5:15
	5:00	5:08	5:14	5:22	5:26	5:32	5:45
	5:30	5:38	5:44	5:52	5:56	6:02	6:15
	6:00	6:08	6:14	6:22	6:26	6:32	6:45
	6:30	6:37	6:42	6:50	6:54	6:59	7:10
	7:30	7:36	7:41	7:50	7:54	7:59	8:10
	8:30	8:36	8:41	8:50	8:54	8:59	9:10
	9:30	9:36	9:40	9:50	9:54	9:59	10:10
	10:30	10:36	10:40	10:50	10:54	--	--

*Begins at Fox Hollow Road at Princess Avenue two minutes before leaving Donald at Fox Hollow. | Empieza en Fox Hollow Road esquina con la Avenida Princess dos minutos antes de salir de Donald esquina con Fox Hollow.



- 24 Donald**
- LTD Station Estación de LTD
- LTD Park & Ride



SNOW & ICE DETOURS

This route may be affected by winter weather conditions.

DESVIOS POR NIEVE & HIELO

Esta ruta puede ser afectada por las condiciones climáticas de invierno.

From: Eugene Station To: Donald at Fox Hollow					From: Donald at Fox Hollow To: Eugene Station					
LEAVE Eugene Station Bay L	Willamette at 29th	Donald at 40th	ARRIVE Donald at Fox Hollow	LEAVE Donald at Fox Hollow	Donald at 40th	Willamette at 29th	ARRIVE Eugene Station			
1	2	3	4	4	3	2				
SATURDAY / SÁBADO										
AM	--	--	--	--	7:05*	7:09	7:13	7:25		
	7:30	7:35	7:40	7:50	7:50	7:54	7:58	8:10		
	8:30	8:35	8:40	8:50	8:50	8:54	8:58	9:10		
	9:30	9:35	9:40	9:50	9:50	9:54	9:59	10:10		
	10:30	10:36	10:41	10:50	10:50	10:54	10:59	11:10		
	11:30	11:38	11:44	11:52	11:52	11:56	12:02	12:15		
PM	12:30	12:37	12:42	12:51	12:51	12:55	1:00	1:10		
	1:30	1:37	1:42	1:51	1:51	1:55	2:00	2:10		
	2:30	2:37	2:42	2:51	2:51	2:55	3:00	3:10		
	3:30	3:37	3:42	3:51	3:51	3:55	4:00	4:10		
	4:00	4:07	4:12	4:21	4:21	4:25	4:30	4:40		
	4:30	4:37	4:42	4:51	4:51	4:55	5:00	5:10		
	5:30	5:37	5:42	5:51	5:51	5:55	6:00	6:10		
	6:30	6:36	6:42	6:50	6:50	6:54	6:59	7:10		
	7:30	7:36	7:42	7:50	7:50	7:54	7:59	8:10		
	8:30	8:36	8:42	8:50	8:50	8:54	8:59	9:10		
	9:30	9:36	9:42	9:50	9:50	9:54	9:59	10:10		
	10:30	10:36	10:42	10:50	10:50	10:54	--	--		
SUNDAY / DOMINGO										
AM	--	--	--	--	8:05*	8:09	8:14	8:25		
	8:30	8:36	8:41	8:50	8:50	8:54	8:59	9:10		
	9:30	9:36	9:41	9:50	9:50	9:54	9:59	10:10		
	10:30	10:36	10:41	10:50	10:50	10:54	10:59	11:10		
	11:30	11:36	11:41	11:50	11:50	11:54	11:59	12:10		
PM	12:30	12:37	12:42	12:51	12:51	12:55	1:00	1:10		
	1:30	1:37	1:42	1:51	1:51	1:55	2:00	2:10		
	2:30	2:37	2:42	2:51	2:51	2:55	3:00	3:10		
	3:30	3:37	3:43	3:51	3:51	3:55	4:00	4:10		
	4:30	4:37	4:43	4:51	4:51	4:55	5:00	5:10		
	5:30	5:37	5:43	5:51	5:51	5:55	6:00	6:10		
	6:30	6:37	6:43	6:51	6:51	6:55	7:00	7:10		
	7:30	7:36	7:40	7:46	7:46	7:50	7:54	8:05		
	8:30	8:36	8:40	8:46	8:46	8:50	8:54	9:05		

* Begins at Fox Hollow Road at Princess Avenue two minutes before leaving Donald at Fox Hollow. | Empieza en Fox Hollow Road esquina con la Avenida Princess dos minutos antes de salir de Donald esquina con Fox Hollow.

27 FAIRMOUNT

THIS ROUTE IS CURRENTLY NOT IN SERVICE

Ruta fuera de servicio

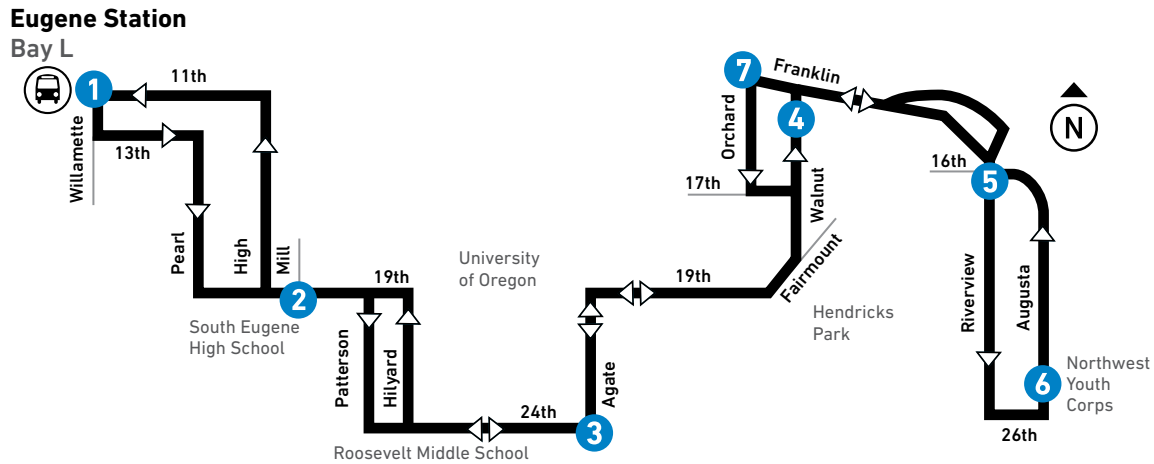


SNOW & ICE DETOURS

This route may be affected by winter weather conditions.

DESVÍOS POR NIEVE & HIELO

Esta ruta puede ser afectada por las condiciones climáticas de invierno.



27 Fairmount

 LTD Station
Estación de LTD

28 HILYARD

MONDAY – FRIDAY
LUNES A VIERNES



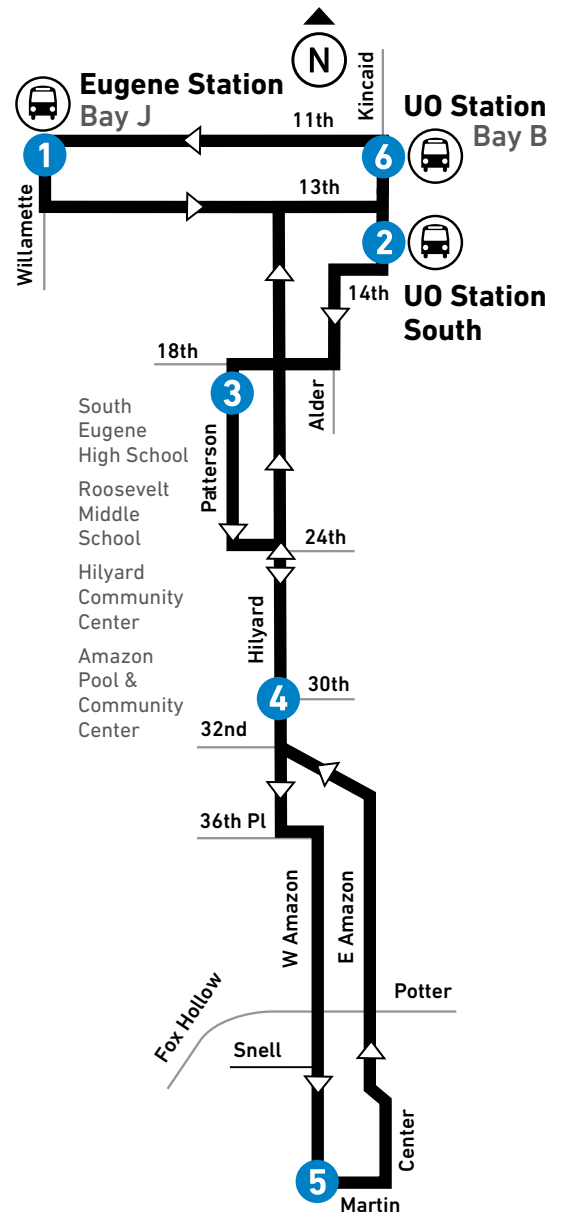
SNOW & ICE DETOURS

This route may be affected by winter weather conditions.

DESVIOS POR NIEVE & HIELO

Esta ruta puede ser afectada por las condiciones climáticas de invierno.

From: Eugene Station To: West Amazon at Martin via UO					From: West Amazon at Martin To: Eugene Station via UO			
LEAVE Eugene Station Bay J	UO Station South	Patterson at 19th (SEHS)	Hilyard at 30th	ARRIVE West Amazon at Martin	LEAVE West Amazon at Martin	Hilyard at 30th	UO Station Bay B	ARRIVE Eugene Station
1	2	3	4	5	5	4	6	
MONDAY-FRIDAY / LUNES A VIERNES								
AM	--	--	--	5:52	5:58			
	6:30	6:37	6:42	6:48	6:56	6:05	6:13	6:20
	7:00	7:07	7:12	7:18	7:26	7:34	7:44	7:55
	7:30	7:37	7:42	7:48	7:56	8:04	8:14	8:25
	8:00	8:07	8:12	8:18	8:26	8:34	8:44	8:55
	8:30	8:38	8:42	8:48	8:56	9:04	9:13	9:20
	9:00	9:08	9:12	9:18	9:26	9:34	9:43	9:50
	9:30	9:38	9:42	9:48	9:56	10:04	10:13	10:20
	10:00	10:08	10:12	10:18	10:26	10:34	10:43	10:50
	10:30	10:38	10:42	10:48	10:56	11:04	11:13	11:20
	11:00	11:08	11:12	11:18	11:26	11:34	11:43	11:50
	11:30	11:38	11:43	11:49	11:57	12:05	12:15	12:25
PM	12:00	12:08	12:13	12:19	12:27	12:35	12:45	12:55
	12:30	12:38	12:43	12:49	12:57	1:05	1:15	1:25
	1:00	1:08	1:13	1:19	1:27	1:35	1:45	1:55
	1:30	1:38	1:43	1:49	1:57	2:05	2:15	2:25
	2:00	2:08	2:13	2:19	2:28	2:36	2:46	2:55
	2:30	2:38	2:43	2:49	2:58	3:06	3:16	3:25
	3:00	3:08	3:13	3:19	3:28	3:36	3:46	3:55
	3:30	3:38	3:43	3:49	3:58	4:06	4:16	4:25
	4:00	4:08	4:13	4:19	4:28	4:36	4:46	4:55
	4:30	4:38	4:43	4:49	4:58	5:06	5:16	5:25
	5:00	5:08	5:13	5:19	5:28	5:36	5:46	5:55
	5:30	5:38	5:43	5:49	5:58	6:06	6:16	6:25
	6:00	6:08	6:13	6:19	6:28	6:36	6:46	6:55
	6:30	6:38	6:42	6:47	6:56	7:04	7:13	7:20
	7:30	7:38	7:42	7:47	7:56	8:04	8:13	8:20
	8:30	8:38	8:42	8:47	8:56	9:04	9:13	9:20
	9:30	9:37	9:41	9:46	9:54	10:02	10:10	10:15
	10:30	10:37	10:40	10:45	10:52	10:59	--	--



28 Hilyard
LTD Station
Estación de LTD



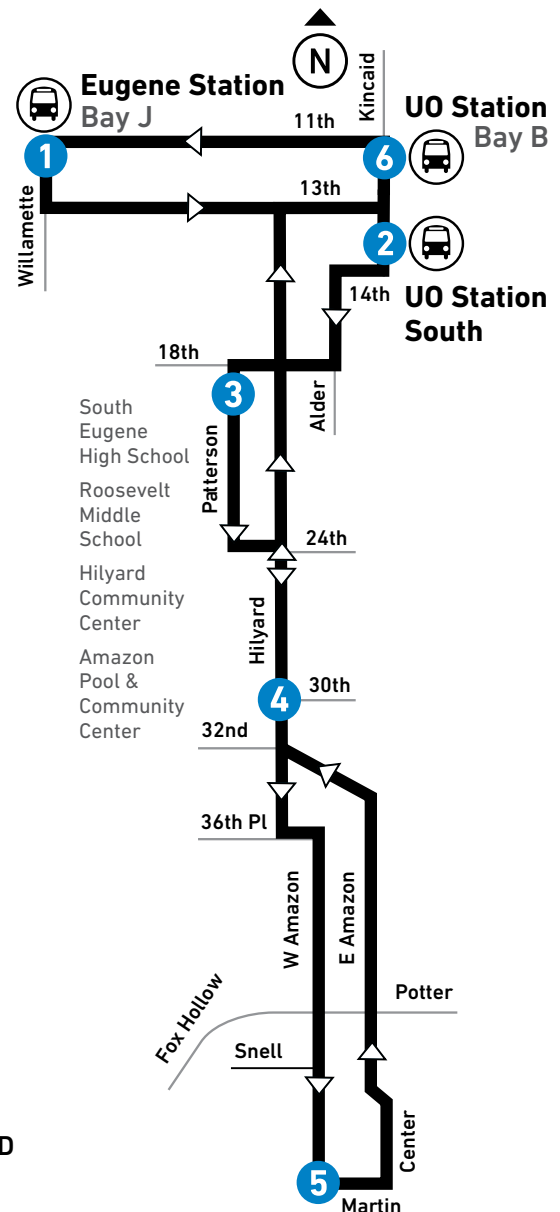
SNOW & ICE DETOURS

This route may be affected by winter weather conditions.

DESVIOS POR NIEVE & HIELO

Esta ruta puede ser afectada por las condiciones climáticas de invierno.

From: Eugene Station To: West Amazon at Martin via UO					From: West Amazon at Martin To: Eugene Station via UO			
LEAVE Eugene Station Bay J	UO Station South	Patterson at 19th (SEHS)	Hilyard at 30th	ARRIVE West Amazon at Martin	LEAVE West Amazon at Martin	Hilyard at 30th	UO Station Bay B	ARRIVE Eugene Station
1	2	3	4	5	5	4	6	
SATURDAY / SÁBADO								
AM	--	--	--	6:52	6:58	7:05	7:13	7:20
	7:30	7:36	7:39	7:44	7:51	7:58	8:07	8:15
	8:30	8:36	8:39	8:44	8:51	8:58	9:07	9:15
	9:30	9:36	9:39	9:44	9:51	9:58	10:07	10:15
	10:30	10:36	10:39	10:44	10:51	10:58	11:07	11:15
	11:30	11:37	11:41	11:46	11:54	12:02	12:12	12:20
PM	12:30	12:37	12:41	12:46	12:54	1:02	1:12	1:20
	1:30	1:37	1:41	1:46	1:54	2:02	2:12	2:20
	2:30	2:37	2:41	2:46	2:54	3:02	3:12	3:20
	3:30	3:37	3:41	3:46	3:54	4:02	4:12	4:20
	4:30	4:37	4:41	4:46	4:54	5:02	5:12	5:20
	5:30	5:37	5:41	5:46	5:54	6:02	6:12	6:20
	6:30	6:37	6:41	6:46	6:53	7:01	7:10	7:15
	7:30	7:37	7:41	7:46	7:53	8:01	8:10	8:15
	8:30	8:36	8:40	8:45	8:52	9:00	9:09	9:15
	9:30	9:36	9:40	9:45	9:52	10:00	10:09	10:15
	10:30	10:36	10:40	10:45	10:52	11:00	--	--
SUNDAY / DOMINGO								
AM	--	--	--	7:57	8:03	8:10	8:18	8:25
	8:30	8:36	8:40	8:45	8:52	9:00	9:09	9:15
	9:30	9:36	9:40	9:45	9:52	10:00	10:09	10:15
	10:30	10:36	10:40	10:45	10:52	11:00	11:09	11:15
	11:30	11:36	11:40	11:45	11:52	12:00	12:09	12:15
PM	12:30	12:36	12:40	12:45	12:52	1:00	1:09	1:15
	1:30	1:36	1:40	1:45	1:52	2:00	2:09	2:15
	2:30	2:36	2:40	2:45	2:52	3:00	3:09	3:15
	3:30	3:36	3:40	3:45	3:52	4:00	4:09	4:15
	4:30	4:36	4:40	4:45	4:52	5:00	5:09	5:15
	5:30	5:36	5:40	5:45	5:52	6:00	6:09	6:15
	6:30	6:36	6:40	6:45	6:52	7:00	7:09	7:15
	7:30	7:36	7:40	7:45	7:52	8:00	8:09	8:15
	8:30	8:36	8:40	8:45	8:52	9:00	9:09	9:15



28 Hilyard
LTD Station
Estación de LTD

33 JEFFERSON

MONDAY – FRIDAY
LUNES A VIERNES



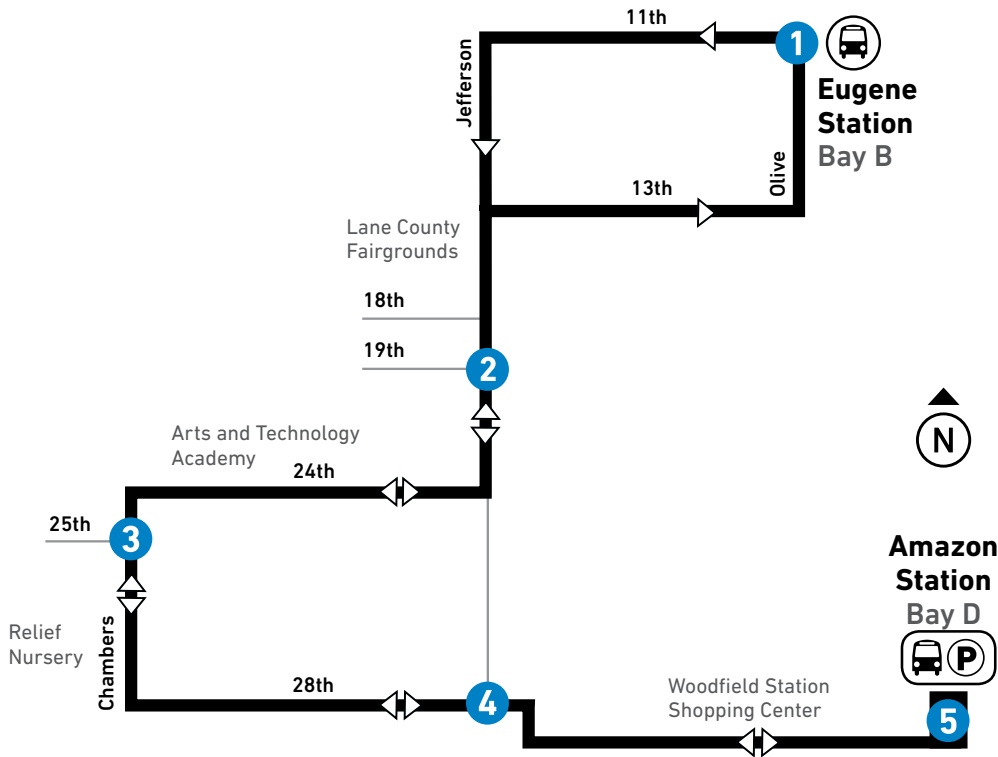
SNOW & ICE DETOURS

This route may be affected by winter weather conditions.

DESvíOS POR NIEVE & HIELO

Esta ruta puede ser afectada por las condiciones climáticas de invierno.

From: Eugene Station To: Amazon Station					From: Amazon Station To: Eugene Station					
LEAVE Eugene Station Bay B 1	Jefferson at 19th 2	Chambers at 25th 3	28th at Jefferson 4	ARRIVE Amazon Station Bay D 5	LEAVE Amazon Station Bay D 5	28th at Jefferson 4	Chambers at 25th 3	Jefferson at 19th 2	ARRIVE Eugene Station	
MONDAY-FRIDAY / LUNES A VIERNES										
AM	7:15	7:19	7:25	7:28	7:32	7:34	7:38	7:41	7:46	7:55
PM	12:45	12:49	12:55	12:58	1:02	1:04	1:08	1:11	1:16	1:25
	4:30	4:36	4:42	4:45	4:49	4:51	4:55	4:58	5:03	5:15
	5:30	5:36	5:42	5:45	5:50	5:53	5:57	6:00	6:05	6:15
SATURDAY-SUNDAY: NO SERVICE / SÁBADO-DOMINGO: NO HAY SERVICIO										



33 Jefferson

- LTD Station
Estación de LTD
- LTD Park & Ride



SNOW & ICE DETOURS

This route may be affected by winter weather conditions.

DESVIOS POR NIEVE & HIELO

Esta ruta puede ser afectada por las condiciones climáticas de invierno.



4J SCHOOL BREAKS

Times shown in **BLUE** do not run during 4J school breaks:

2024: Nov. 29, Dec. 23 – Jan. 5, 2025
2025: Jan. 20, Mar. 24 – 28, June 16 – Sept. 2

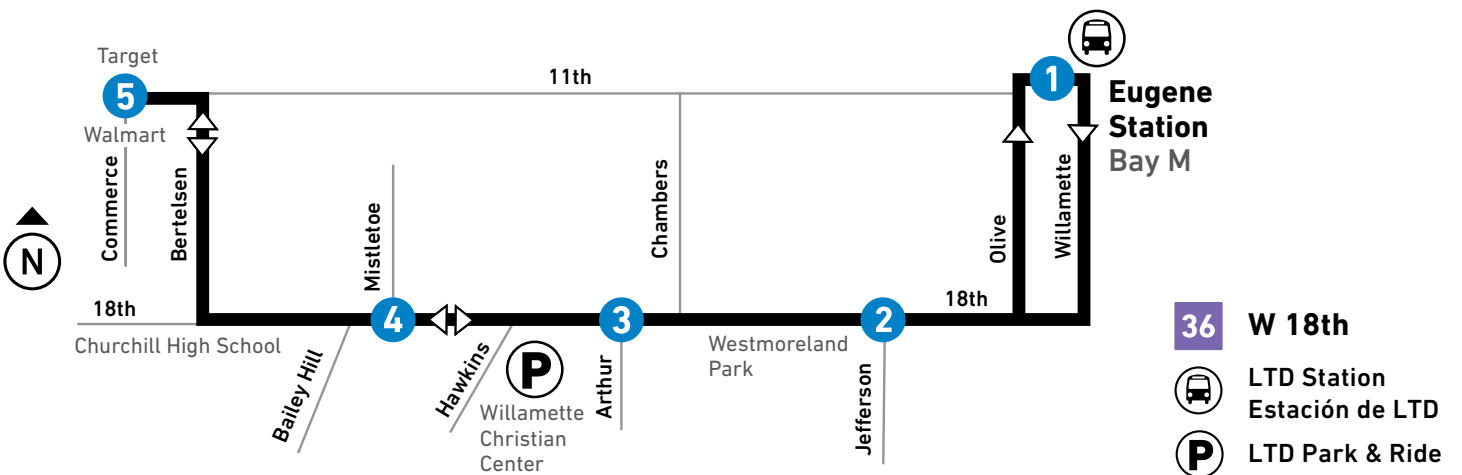
DÍAS DE DESCANSO ESCOLAR DE 4J

Los horarios en **AZUL** no están en servicio durante vacaciones 4J:

2024: 29 de noviembre, 23 de diciembre – 5 de enero de 2025
2025: 20 de enero, 24 – 28 de marzo, 16 de junio – 2 de septiembre

From: Eugene Station To: West 11th at Commerce (Target)					From: West 11th at Commerce (Walmart) To: Eugene Station				
LEAVE Eugene Station Bay M	18th at Jefferson	18th at Arthur	18th at Mistletoe	ARRIVE 11th at Commerce (Target)	LEAVE 11th at Commerce (Walmart)	18th at Mistletoe	18th at Arthur	18th at Jefferson	ARRIVE Eugene Station
1	2	3	4	5	5	4	3	2	
MONDAY-FRIDAY / LUNES A VIERNES									
AM	--	--	--	--	6:06	6:12	6:16	6:19	6:25
	--	--	--	--	6:35	6:41	6:45	6:49	6:55
	6:30	6:33	6:37	6:39	6:48	6:56	7:00	7:05	7:15
	7:00	7:04	7:09	7:12	7:21	7:29	7:33	7:38	7:50
	7:30	7:34	7:39	7:42	7:51	7:59	8:03	8:08	8:20
	8:00	8:04	8:09	8:12	8:22	8:30	8:34	8:39	8:50
	8:30	8:34	8:39	8:43	8:53	9:01	9:05	9:10	9:20
	9:00	9:04	9:09	9:12	9:21	9:29	9:33	9:38	9:50
	9:30	9:34	9:39	9:42	9:51	9:59	10:03	10:08	10:20
	10:00	10:04	10:09	10:12	10:21	10:29	10:33	10:38	10:50
	10:30	10:34	10:39	10:42	10:52	11:00	11:04	11:09	11:20
	11:00	11:04	11:09	11:12	11:21	11:29	11:33	11:38	11:50
	11:30	11:34	11:40	11:44	11:54	12:02	12:06	12:11	12:20
PM	12:00	12:04	12:10	12:14	12:24	12:32	12:36	12:41	12:50
	12:30	12:34	12:40	12:45	12:56	1:05	1:09	1:15	1:25
	1:00	1:04	1:10	1:14	1:24	1:33	1:37	1:43	1:55
	1:30	1:34	1:40	1:44	1:54	2:03	2:07	2:13	2:25
	2:00	2:04	2:10	2:14	2:24	2:33	2:37	2:43	2:55
	2:30	2:34	2:40	2:45	2:55	3:04	3:08	3:14	3:25
	--	--	--	--	--	3:40+	3:44	3:49	3:55
	3:15	3:19	3:25	3:30	3:41	3:51	3:55	4:01	4:10
	3:30	3:34	3:40	3:45	3:55	4:04	4:08	4:14	4:25
	4:00	4:04	4:10	4:15	4:25	4:34	4:38	4:44	4:55
	4:30	4:35	4:41	4:46	4:57	5:05	5:09	5:14	5:25
	5:00	5:05	5:11	5:16	5:26	5:34	5:38	5:43	5:55
	5:30	5:35	5:41	5:46	5:56	6:04	6:08	6:13	6:25
	6:00	6:05	6:11	6:16	6:27	6:35	6:39	6:44	6:55
	6:30	6:34	6:39	6:43	6:53	6:59	7:03	7:07	7:15
	7:30	7:33	7:38	7:42	8:02	8:08	8:12	8:16	8:25
	8:30	8:33	8:38	8:42	9:02	9:08	9:12	9:16	9:25
	9:30	9:33	9:37	9:41	10:02	10:08	10:12	10:16	10:25
	10:30	10:33	10:37	10:41	--	--	--	--	--

* Continues as Route 41 | Continúa como Ruta 41
+ Trip begins at Churchill High School two minutes before the 18th at Mistletoe departure and its drop off only from 18th at Mistletoe to Eugene Station. | Comienza en el 18 en Bailey Hill Road dos minutos antes de dejar el 18 en Mistletoe. Dejar solo.



36 W 18th

- LTD Station Estación de LTD
- LTD Park & Ride



SNOW & ICE DETOURS

This route may be affected by winter weather conditions.

DESVIOS POR NIEVE & HIELO

Esta ruta puede ser afectada por las condiciones climáticas de invierno.

From: Eugene Station To: West 11th at Commerce (Target)					From: West 11th at Commerce (Walmart) To: Eugene Station					
LEAVE Eugene Station Bay M	18th at Jefferson	18th at Arthur	18th at Mistletoe	ARRIVE 11th at Commerce (Target)	LEAVE 11th at Commerce (Walmart)	18th at Mistletoe	18th at Arthur	18th at Jefferson	ARRIVE Eugene Station	
1	2	3	4	5	5	4	3	2		
SATURDAY / SÁBADO										
AM	--	--	--	--	--	7:06	7:12	7:15	7:18	7:25
	7:30	7:33	7:37	7:40	7:45	7:47	7:55	7:58	8:03	8:15
	8:30	8:33	8:37	8:40	8:45	8:47	8:55	8:58	9:03	9:15
	9:30	9:34	9:38	9:41	9:46	9:48	9:56	9:59	10:04	10:15
	10:30	10:34	10:38	10:41	10:46	10:49	10:57	11:00	11:05	11:15
	11:30	11:34	11:38	11:41	11:47	11:50	11:58	12:01	12:06	12:15
PM	12:30	12:34	12:40	12:44	12:50	12:53	1:02	1:05	1:10	1:20
	1:30	1:34	1:40	1:44	1:50	1:53	2:02	2:05	2:10	2:20
	2:30	2:34	2:40	2:44	2:50	2:53	3:02	3:05	3:10	3:20
	3:30	3:34	3:40	3:44	3:50	3:53	4:02	4:05	4:10	4:20
	4:30	4:34	4:40	4:44	4:50	4:53	5:02	5:05	5:10	5:20
	5:30	5:34	5:40	5:43	5:49	5:52	5:59	6:02	6:06	6:15
	6:30	6:34	6:40	6:43	6:49	6:52	6:59	7:02	7:06	7:15
	7:30	7:34	7:39	7:42	7:48*	8:02	8:08	8:12	8:16	8:25
	8:30	8:34	8:39	8:42	8:48*	9:02	9:08	9:12	9:16	9:25
	9:30	9:34	9:38	9:41	9:47*	10:02	10:08	10:12	10:16	10:25
	10:30	10:34	10:38	10:41	10:47	--	--	--	--	--
SUNDAY / DOMINGO										
AM	--	--	--	--	--	8:06	8:13	8:16	8:19	8:25
	8:30	8:33	8:37	8:41	8:47	8:50	8:58	9:01	9:05	9:15
	9:30	9:33	9:37	9:41	9:47	9:50	9:58	10:01	10:05	10:15
	10:30	10:34	10:38	10:42	10:49	10:52	11:01	11:04	11:09	11:20
	11:30	11:34	11:38	11:42	11:49	11:52	12:01	12:04	12:09	12:20
PM	12:30	12:34	12:39	12:43	12:50	12:53	1:02	1:05	1:10	1:20
	1:30	1:34	1:39	1:43	1:50	1:53	2:02	2:05	2:10	2:20
	2:30	2:34	2:39	2:43	2:50	2:53	3:02	3:05	3:10	3:20
	3:30	3:34	3:39	3:43	3:50	3:53	4:02	4:05	4:10	4:20
	4:30	4:34	4:39	4:43	4:50	4:53	5:02	5:05	5:10	5:20
	5:30	5:34	5:39	5:43	5:50	5:53	6:02	6:05	6:10	6:20
	6:30	6:34	6:39	6:43	6:50	6:53	7:02	7:05	7:10	7:20
	7:30	7:34	7:39	7:42	7:48*	8:01	8:08	8:11	8:15	8:25
	8:30	8:34	8:39	8:42	8:48*	9:01	9:08	9:11	9:15	9:25

* Continues as Route 41 | Continúa como Ruta 41

40 ECHO HOLLOW

MONDAY – FRIDAY
LUNES A VIERNES



SNOW & ICE DETOURS

This route may be affected by winter weather conditions.

DESVIOS POR NIEVE & HIELO

Esta ruta puede ser afectada por las condiciones climáticas de invierno.

From: Eugene Station To: Wagner at Cubit (WinCo)					From: Wagner at Cubit (WinCo) To: Eugene Station				
LEAVE Eugene Station Bay Q	Blair at 4th	Roosevelt at Hwy 99	Bertelsen at Bell	ARRIVE Wagner at Cubit (WinCo)	LEAVE Wagner at Cubit (WinCo)	Bertelsen at Bell	Roosevelt at Foch	Blair at 4th	ARRIVE Eugene Station
1	2	3	4	5	5	4	3	2	
MONDAY-FRIDAY / LUNES A VIERNES									
AM	--	--	--	--	5:56	6:04	6:09	6:15	6:25
	6:20	6:26	6:33	6:39	6:45	6:50	6:59	7:05	7:12
	7:20	7:26	7:33	7:40	7:48	7:49	7:59	8:05	8:12
	7:50	7:56	8:04	8:11	8:19	8:20	8:30	8:36	8:43
	8:20	8:26	8:34	8:41	8:49	8:49	8:59	9:05	9:12
	8:50	8:57	9:05	9:12	9:20	9:20	9:30	9:36	9:43
	9:20	9:27	9:35	9:42	9:49	9:49	9:59	10:05	10:12
	9:50	9:57	10:05	10:12	10:19	10:19	10:29	10:36	10:43
	10:20	10:27	10:35	10:42	10:49	10:49	10:59	11:06	11:13
	10:50	10:57	11:05	11:12	11:19	11:19	11:29	11:36	11:43
	11:20	11:27	11:35	11:42	11:49	11:49	11:59	12:06	12:13
	11:50	11:57	12:05	12:12	12:19	12:19	12:29	12:36	12:43
PM	12:30	12:39	12:47	12:54	1:01	1:05	1:15	1:21	1:28
	1:00	1:09	1:17	1:24	1:32	1:34	1:44	1:51	1:58
	1:30	1:39	1:47	1:54	2:02	2:04	2:14	2:21	2:28
	2:00	2:09	2:17	2:24	2:32	2:34	2:44	2:51	2:58
	2:30	2:39	2:47	2:54	3:02	3:04	3:14	3:21	3:28
	3:00	3:09	3:17	3:24	3:34	3:37	3:47	3:55	4:03
	3:30	3:39	3:47	3:54	4:04	4:07	4:17	4:25	4:33
	4:00	4:09	4:17	4:24	4:34	4:37	4:47	4:54	5:02
	4:30	4:39	4:48	4:55	5:05	5:09	5:19	5:25	5:33
	5:00	5:09	5:18	5:25	5:34	5:35	5:45	5:51	5:58
	5:30	5:39	5:48	5:55	6:04	6:05	6:15	6:21	6:28
	6:00	6:08	6:16	6:23	6:31	6:34	6:44	6:50	6:57
	6:30	6:38	6:46	6:53	7:01	7:07	7:16	7:21	7:27
	7:30	7:37	7:45	7:51	7:58	7:58	8:06	8:11	8:16
	8:30	8:37	8:45	8:51	8:58	8:58	9:06	9:11	9:16
	9:30	9:37	9:45	9:51	9:58	9:58	10:06	10:11	10:16
	10:30	10:37	10:43	10:48	10:55	--	--	--	--

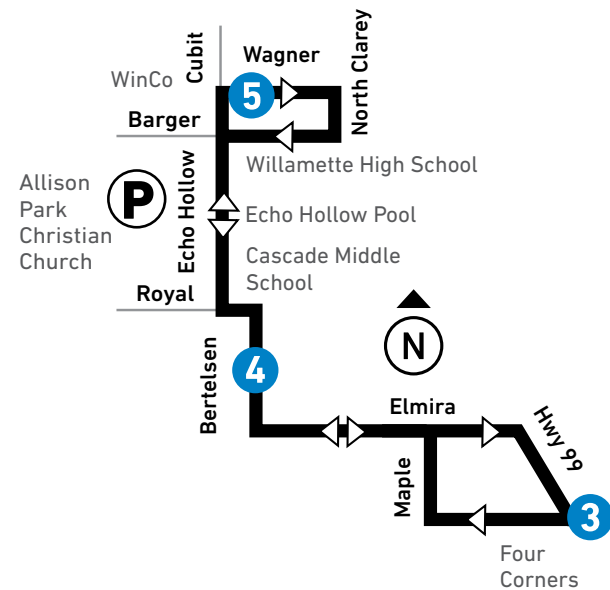
40 Echo Hollow



LTD Station
Estación de LTD



LTD Park & Ride



40 ECHO HOLLOW

SATURDAY – SUNDAY
SÁBADO A DOMINGO



SNOW & ICE DETOURS

This route may be affected by winter weather conditions.

DESVIOS POR NIEVE & HIELO

Esta ruta puede ser afectada por las condiciones climáticas de invierno.



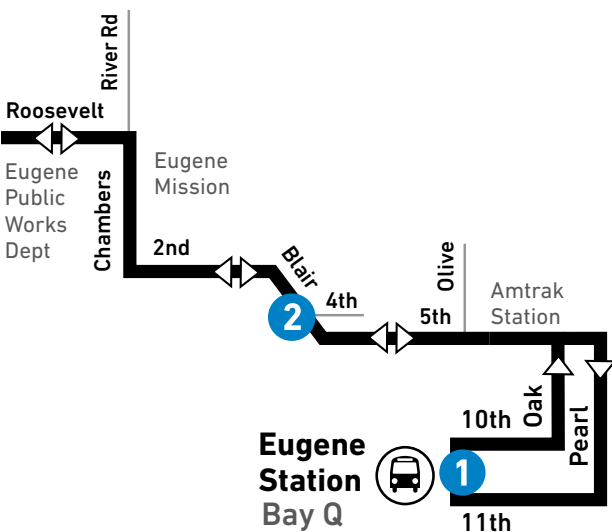
MARKET DETOUR

On Saturdays, April – mid-November, this route is on detour from 7 a.m. – 6 p.m. due to the outdoor markets. Oak St. and 8th Ave. will not be served.

DESVIÓ DEL MERCADO

Los sábados, entre febrero-noviembre, esta ruta está en desvío de 7 a.m. – 6 p.m. debido al mercado al aire libre. El servicio no estará disponible para la calle Oak y la Avenida 8.

From: Eugene Station To: Wagner at Cubit (WinCo)					From: Wagner at Cubit (WinCo) To: Eugene Station				
LEAVE Eugene Station Bay Q	Blair at 4th	Roosevelt at Hwy. 99	Bertelsen at Bell	ARRIVE Wagner at Cubit (WinCo)	LEAVE Wagner at Cubit (WinCo)	Bertelsen at Bell	Roosevelt at Foch	Blair at 4th	ARRIVE Eugene Station
1	2	3	4	5	5	4	3	2	
SATURDAY / SÁBADO									
AM	--	--	--	--	6:53	7:01	7:06	7:12	7:25
	7:20	7:27	7:33	7:38	7:49	7:58	8:04	8:10	8:25
	8:20	8:27	8:33	8:38	8:49	8:58	9:04	9:10	9:25
	9:20	9:28	9:34	9:39	9:50	9:59	10:05	10:11	10:25
	10:20	10:28	10:35	10:40	10:50	10:59	11:05	11:11	11:25
	11:20	11:28	11:35	11:40	11:50	12:00	12:06	12:12	12:25
PM	12:20	12:29	12:36	12:41	12:49	12:59	1:05	1:12	1:25
	1:20	1:29	1:36	1:41	1:49	1:59	2:05	2:12	2:25
	2:20	2:29	2:37	2:42	2:50	3:00	3:06	3:13	3:25
	3:20	3:29	3:37	3:42	3:50	3:59	4:05	4:12	4:25
	4:20	4:29	4:37	4:42	4:52	5:01	5:06	5:12	5:25
	5:30	5:39	5:47	5:52	6:03	6:11	6:16	6:22	6:35
	6:30	6:39	6:47	6:52	7:03	7:11	7:16	7:22	7:35
	7:30	7:38	7:46	7:51	7:57	8:06	8:11	8:16	8:25
	8:30	8:38	8:45	8:50	8:56	9:05	9:10	9:15	9:25
	9:30	9:37	9:44	9:49	9:55	10:04	10:09	10:14	10:25
	10:30	10:37	10:43	10:48	--	--	--	--	--
SUNDAY / DOMINGO									
AM	--	--	--	--	7:52	8:00	8:07	8:13	8:25
	8:20	8:27	8:34	8:39	8:49	8:57	9:04	9:10	9:20
	9:20	9:27	9:34	9:39	9:48	9:56	10:03	10:09	10:20
	10:20	10:27	10:34	10:39	10:48	10:56	11:03	11:09	11:20
	11:20	11:27	11:34	11:39	11:46	11:55	12:02	12:08	12:20
PM	12:20	12:28	12:35	12:40	12:47	12:56	1:03	1:09	1:20
	1:20	1:28	1:35	1:40	1:47	1:56	2:03	2:09	2:20
	2:30	2:38	2:45	2:50	3:02	3:11	3:18	3:24	3:35
	3:30	3:38	3:45	3:50	4:02	4:11	4:18	4:24	4:35
	4:30	4:38	4:45	4:50	5:03	5:12	5:18	5:24	5:35
	5:30	5:38	5:46	5:51	6:03	6:12	6:18	6:24	6:35
	6:30	6:37	6:45	6:50	6:56	7:05	7:11	7:16	7:25
	7:30	7:37	7:45	7:50	7:56	8:05	8:11	8:16	8:25
	8:30	8:37	8:45	8:50	8:56	9:05	9:11	9:16	9:25



41

BARGER/COMMERCE

MONDAY – FRIDAY
LUNES A VIERNES

From: Eugene Station To: Barger/Commerce									From: Commerce/Barger To: Eugene Station								
LEAVE Eugene Station Bay C	Garfield at W 10th	Hwy 99 at Roosevelt	Fairfield at Hawthorne	Barger at Echo Hollow (WinCo)	Terry at Barger	Royal at Danebo	ARRIVE 11th at Commerce (Walmart)		LEAVE 11th at Commerce (Target)	Royal at Danebo	Barger at Mary Lee	Barger at Terry	Wagner at Cubit (WinCo)	Fairfield at Hawthorne	Hwy 99 at Roosevelt	Garfield at W 10th	ARRIVE Eugene Station
1	2	3	4	5	6	7	8		8	7	9	6	10	4	3	2	
MONDAY-FRIDAY / LUNES A VIERNES																	
AM	--	--	--	--	5:31	5:36	5:40	5:45	5:49	5:54	--	5:58	6:03	6:08	6:12	6:14	6:25
	6:30	6:34	6:39	6:42	6:48	6:53	6:57	7:02	7:06	7:11	--	7:15	7:24	7:32	7:38	7:41	7:55
	7:00	7:04	7:09	7:12	7:18	7:23	7:27	7:32	7:36	7:41	--	7:45	7:54	8:02	8:08	8:11	8:25
	7:15	7:19	7:24	7:28	7:35	7:40	7:44	7:49	7:53	7:58	--	8:03	8:12	8:20	8:26	8:29	8:45
	7:30	7:34	7:39	7:43	7:50	7:55	8:00	8:06	8:10	8:16	--	8:21	8:30	8:38	8:44	8:49	9:05
	7:45	7:49	7:54	7:58	8:05	8:10	8:15	8:21	8:26	8:32		8:37	8:46	8:54	9:00	9:05	9:20
	8:00	8:04	8:09	8:13	8:20	8:25	8:30	8:36	8:41	8:47		8:52	9:01	9:09	9:15	9:20	9:35
	8:15	8:19	8:24	8:28	8:35	8:40	8:45	8:51	8:56	9:02	--	9:07	9:16	9:24	9:30	9:35	9:50
	8:30	8:36	8:41	8:45	8:52	8:57	9:01	9:07	9:12	9:18	--	9:22	9:31	9:39	9:45	9:50	10:05
	9:00	9:06	9:11	9:15	9:22	9:27	9:31	9:37	9:42	9:48	--	9:52	10:01	10:09	10:15	10:20	10:35
	9:30	9:35	9:41	9:45	9:52	9:57	10:01	10:07	10:12	10:18	--	10:22	10:31	10:39	10:45	10:50	11:05
	10:00	10:05	10:11	10:15	10:22	10:27	10:31	10:37	10:42	10:48		10:52	11:01	11:09	11:15	11:20	11:35
	10:30	10:35	10:41	10:45	10:52	10:57	11:01	11:07	11:12	11:18	--	11:22	11:31	11:39	11:45	11:50	12:05
	11:00	11:06	11:12	11:16	11:24	11:29	11:33	11:39	11:44	11:50		11:54	12:03	12:11	12:17	12:22	12:35
	11:30	11:36	11:42	11:46	11:54	11:59	12:03	12:08	12:13	12:19	--	12:23	12:32	12:40	12:46	12:51	1:05
PM	12:00	12:06	12:12	12:17	12:25	12:30	12:34	12:40	12:45	12:51	--	12:55	1:04	1:12	1:18	1:23	1:35
	12:30	12:36	12:42	12:47	12:55	1:00	1:04	1:10	1:15	1:21	--	1:25	1:34	1:42	1:48	1:53	2:05
	1:00	1:06	1:12	1:17	1:25	1:30	1:34	1:40	1:45	1:51		1:55	2:04	2:12	2:18	2:23	2:35
	1:30	1:36	1:42	1:47	1:55	2:00	2:04	2:10	2:15	2:21	--	2:25	2:34	2:42	2:48	2:53	3:05
	2:00	2:06	2:13	2:19	2:27	2:32	2:36	2:42	2:47	2:53	--	2:57	3:04	3:12	3:18	3:23	3:35
	2:30	2:36	2:43	2:49	2:57	3:02	3:06	3:12	3:17	3:24		3:29	3:37	3:45	3:51	3:56	4:10
	3:00	3:06	3:13	3:19	3:27	3:32	3:36	3:43	3:48	3:55	--	4:00	4:08	4:16	4:22	4:27	4:40
	3:30	3:36	3:43	3:49	3:57	4:02	4:06	4:13	4:18	4:25	--	4:30	4:38	4:46	4:52	4:57	5:10
	4:00	4:06	4:13	4:19	4:27	4:32	4:36	4:43	4:48	4:55		4:59	5:05	5:13	5:19	5:23	5:35
	4:30	4:37	4:44	4:50	4:58	5:03	5:07	5:12	5:16	5:23	--	5:27	5:34	5:42	5:48	5:52	6:05
	5:00	5:07	5:14	5:20	5:28	5:33	5:37	5:42	5:46	5:53	--	5:57	6:04	6:12	6:18	6:22	6:35
	5:30	5:37	5:43	5:49	5:57	6:02	6:06	6:11	6:15	6:22	--	6:26	6:33	6:41	6:47	6:51	7:05
	6:00	6:07	6:13	6:19	6:25	6:30	6:34	6:39	6:43	6:48		6:52	6:58	7:04	7:08	7:12	7:25
	6:30	6:36	6:42	6:47	6:53	6:58	7:02	7:07	7:11	7:16	--	7:20	7:26	7:32	7:36	7:40	7:52
	7:30	7:34	7:39	7:42	7:48	7:52	7:56	8:02*	7:49	7:54		7:58	8:02	8:07	8:11	8:15	8:25
	8:30	8:34	8:39	8:42	8:48	8:52	8:56	9:02*	8:49	8:54	--	8:58	9:02	9:07	9:11	9:15	9:25
	9:30	9:34	9:39	9:42	9:48	9:52	9:56	10:02*	9:47	9:52	--	9:56	10:00	10:05	10:09	10:14	10:25
	10:30	10:34	10:39	10:42	10:48	10:52	10:56	11:02	--	--	--	--	--	--	--	--	--

* Continues as Route 36 | Continua como Ruta 36

See page 55 for Route 41 map. | Consulte la página 55 para mapa de ruta 41.

See page 56 for Route 41 map. | Consulte la página 56 para mapa de ruta 41.

From: Eugene Station To: Barger/Commerce								From: Commerce/Barger To: Eugene Station									
LEAVE Eugene Station Bay C	Garfield at W 10th	Hwy 99 at Roosevelt	Fairfield at Hawthorne	Barger at Echo Hollow (WinCo)	Terry at Barger	Royal at Danebo	ARRIVE 11th at Commerce (Walmart)	LEAVE 11th at Commerce (Target)	Royal at Danebo	Barger at Mary Lee	Barger at Terry	Wagner at Cubit (WinCo)	Fairfield at Hawthorne	Hwy 99 at Roosevelt	Garfield at W 10th	ARRIVE Eugene Station	
1	2	3	4	5	6	7	8	8	7	9	6	10	4	3	2		
SATURDAY / SÁBADO																	
AM	--	--	--	--	6:30	6:35	6:40	6:46	6:50	6:55	--	6:59	7:04	7:10	7:14	7:16	7:25
	--	--	--	--	7:23	7:28	7:33	7:39	7:44	7:49	--	7:53	7:59	8:05	8:10	8:13	8:25
	7:30	7:35	7:40	7:44	7:51	7:56	8:01	8:05	8:10	8:15	--	8:19	8:28	8:35	8:40	8:44	8:55
	8:00	8:05	8:10	8:14	8:21	8:26	8:31	8:35	8:40	8:45	--	8:49	8:58	9:05	9:10	9:14	9:25
	8:30	8:35	8:40	8:44	8:51	8:56	9:01	9:05	9:10	9:15	--	9:19	9:28	9:35	9:40	9:44	9:55
	9:00	9:05	9:10	9:14	9:21	9:26	9:31	9:35	9:40	9:46	--	9:50	9:59	10:06	10:11	10:15	10:25
	9:30	9:35	9:41	9:45	9:53	9:58	10:03	10:07	10:12	10:19	--	10:23	10:33	10:41	10:46	10:50	11:05
	10:30	10:35	10:41	10:45	10:53	10:58	11:03	11:07	11:12	11:19	--	11:23	11:33	11:41	11:46	11:50	12:05
	11:00	11:05	11:11	11:15	11:23	11:28	11:33	11:37	11:42	11:49	--	11:53	12:03	12:11	12:16	12:20	12:35
	11:30	11:36	11:42	11:46	11:54	11:59	12:04	12:08	12:13	12:20	--	12:24	12:34	12:41	12:46	12:50	1:05
PM	12:00	12:06	12:12	12:16	12:24	12:29	12:34	12:38	12:43	12:50	--	12:54	1:04	1:11	1:16	1:20	1:35
	12:30	12:36	12:42	12:46	12:54	12:59	1:04	1:08	1:13	1:20	--	1:24	1:34	1:41	1:46	1:50	2:05
	1:00	1:06	1:12	1:16	1:24	1:29	1:34	1:38	1:43	1:50	--	1:54	2:04	2:11	2:16	2:20	2:35
	1:30	1:36	1:42	1:46	1:54	1:59	2:04	2:09	2:14	2:21	--	2:25	2:35	2:42	2:47	2:51	3:05
	2:00	2:06	2:12	2:16	2:24	2:29	2:34	2:39	2:44	2:51	--	2:55	3:05	3:12	3:17	3:21	3:35
	2:30	2:36	2:43	2:48	2:56	3:01	3:06	3:11	3:16	3:23	--	3:27	3:37	3:44	3:49	3:53	4:05
	3:00	3:06	3:13	3:18	3:26	3:31	3:36	3:41	3:46	3:53	--	3:57	4:07	4:14	4:19	4:23	4:35
	3:30	3:36	3:43	3:48	3:56	4:01	4:06	4:11	4:16	4:22	--	4:26	4:34	4:41	4:46	4:51	5:05
	4:00	4:06	4:13	4:18	4:26	4:31	4:36	4:41	4:46	4:52	--	4:56	5:04	5:11	5:16	5:21	5:35
	4:30	4:36	4:43	4:48	4:56	5:01	5:06	5:12	5:17	5:23	--	5:27	5:37	5:44	5:48	5:52	6:05
	5:00	5:06	5:13	5:18	5:26	5:31	5:36	5:40	5:45	5:51	--	5:55	6:05	6:12	6:16	6:20	6:35
	5:30	5:37	5:43	5:48	5:56	6:01	6:06	6:10	6:15	6:21	--	6:25	6:35	6:42	6:46	6:50	7:05
	6:00	6:07	6:13	6:18	6:26	6:31	6:36	6:40	6:45	6:51	--	6:55	7:05	7:12	7:16	7:20	7:35
	6:30	6:37	6:43	6:47	6:53	6:58	7:02	7:06	7:11	7:17	--	7:21	7:28	7:35	7:39	7:43	7:55
	7:00	7:04	7:10	7:14	7:20	7:24	7:28	7:32	7:36	7:42	--	7:46	7:52	7:58	8:02	8:06	8:18
	7:30	7:34	7:40	7:44	7:50	7:54	7:58	8:02*	7:48	7:54	--	7:57	8:03	8:09	8:13	8:17	8:29
	8:30	8:34	8:40	8:44	8:50	8:54	8:58	9:02*	8:48	8:53	--	8:56	9:02	9:08	9:12	9:15	9:25
	9:30	9:34	9:40	9:44	9:50	9:54	9:58	10:02*	9:47	9:52	--	9:55	10:01	10:07	10:11	10:14	10:25
	10:30	10:34	10:40	10:44	10:50	10:54	10:58	11:02	--	--	--	--	--	--	--	--	--
SUNDAY / DOMINGO																	
AM	--	--	--	--	7:24	7:29	7:33	7:38	7:40	7:45	--	7:49	7:57	8:04	8:09	8:12	8:25
	--	--	--	--	8:20	8:25	8:29	8:35	8:40	8:45	--	8:49	8:57	9:04	9:09	9:13	9:25
	8:30	8:35	8:40	8:44	8:51	8:56	9:00	9:05	9:09	9:14	--	9:18	9:27	9:34	9:39	9:43	9:55
	9:30	9:35	9:40	9:44	9:51	9:56	10:00	10:05	10:09	10:14	--	10:18	10:27	10:35	10:40	10:44	10:55
	10:30	10:35	10:40	10:44	10:51	10:56	11:00	11:05	11:10	11:15	--	11:19	11:28	11:36	11:41	11:45	11:55
PM	11:30	11:36	11:42	11:47	11:55	12:00	12:04	12:09	12:14	12:20	--	12:24	12:32	12:40	12:46	12:51	1:05
	12:30	12:36	12:42	12:47	12:55	1:00	1:04	1:09	12:44	12:50	--	12:54	1:02	1:10	1:16	1:20	1:35
	1:00	1:06	1:12	1:17	1:25	1:30	1:34	1:39	1:14	1:20	--	1:24	1:32	1:40	1:46	1:50	2:05
	1:30	1:36	1:42	1:47	1:55	2:00	2:04	2:09	1:44	1:50	--	1:54	2:02	2:10	2:16	2:20	2:35
	2:00	2:06	2:12	2:17	2:25	2:30	2:34	2:40	2:14	2:20	--	2:24	2:32	2:40	2:46	2:50	3:05
	2:30	2:36	2:42	2:47	2:55	3:00	3:04	3:10	2:45	2:51	--	2:55	3:03	3:11	3:17	3:21	3:35
	3:00	3:06	3:12	3:17	3:25	3:30	3:34	3:40	3:15	3:21	--	3:25	3:33	3:41	3:47	3:51	4:05
	3:30	3:36	3:42	3:47	3:55	4:00	4:04	4:10	3:45	3:51	--	3:55	4:03	4:11	4:17	4:21	4:35
	4:00	4:06	4:12	4:17	4:25	4:30	4:34	4:40	4:15	4:21	--	4:25	4:33	4:41	4:47	4:51	5:05
	4:30	4:36	4:42	4:47	4:55	5:00	5:04	5:10	4:45	4:51	--	4:55	5:03	5:11	5:17	5:21	5:35
	5:00	5:06	5:12	5:17	5:24	5:29	5:33	5:39	5:15	5:21	--	5:25	5:33	5:41	5:47	5:51	6:05
	5:30	5:36	5:42	5:46	5:52	5:57	6:01	6:06	5:44	5:50	--	5:54	5:59	6:06	6:11	6:15	6:25
	6:00	6:06	6:12	6:16	6:22	6:27	6:31	6:36	6:10	6:16	--	6:20	6:25	6:32	6:36	6:40	6:50
	6:30	6:36	6:42	6:46	6:52	6:57	7:01	7:06	6:40	6:46	--	6:50	6:55	7:02	7:06	7:10	7:20
	7:00	7:04	7:09	7:13	7:19	7:24	7:28	7:32	7:10	7:16	--	7:20	7:25	7:32	7:36	7:40	7:50
	7:30	7:34	7:39	7:42	7:48	7:53	7:57	8:01*	7:36	7:41	--	7:45	7:50	7:57	8:01	8:05	8:15
	8:30	8:34	8:39	8:42	8:48	8:53	8:57	9:01*	7:48	7:53	--	7:57	8:02	8:08	8:12	8:15	8:25
									8:48	8:53	--	8:57	9:03	9:09	9:12	9:15	9:25

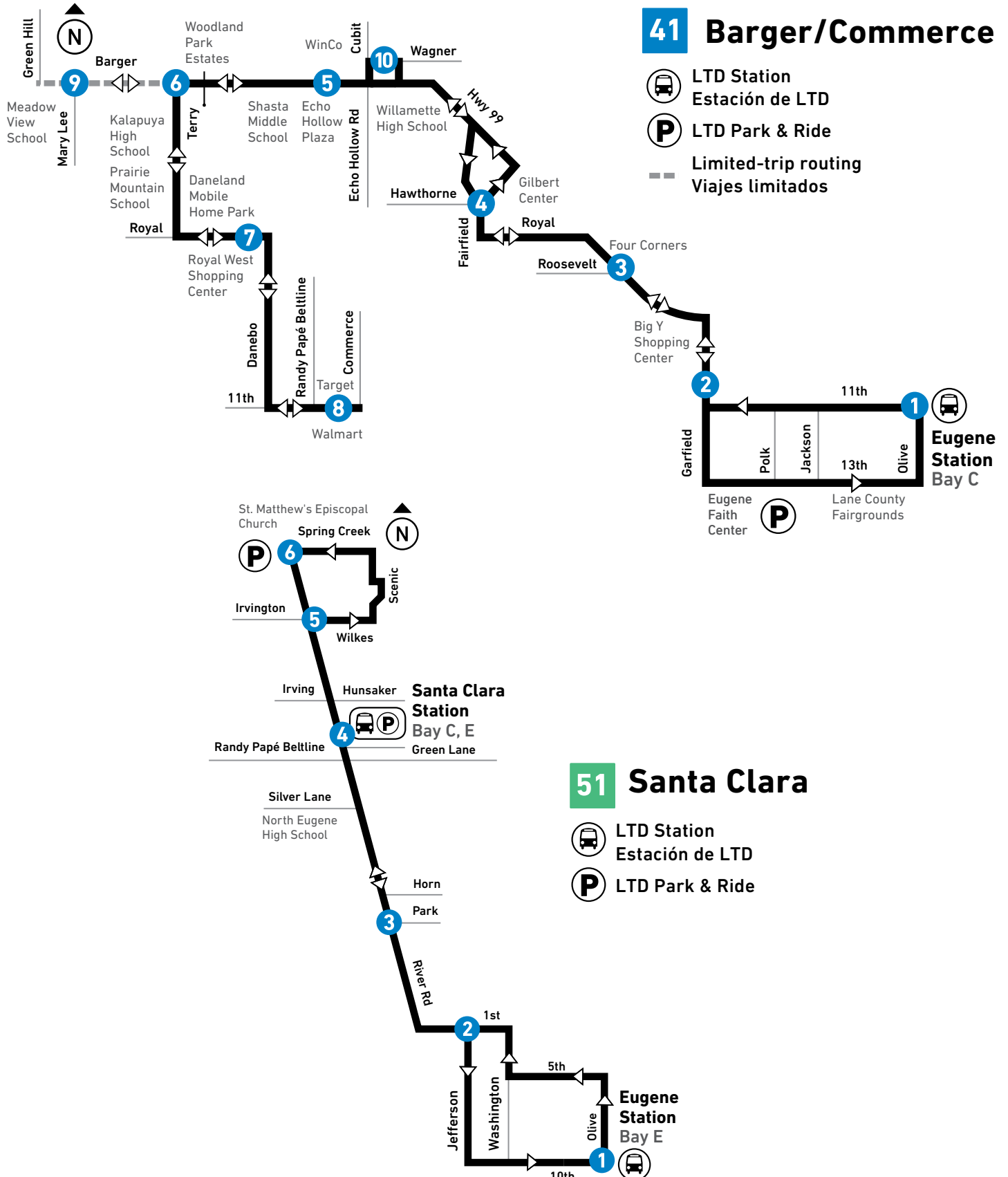
* Continues as Route 36 | Continúa como Ruta 36

41

BARGER/ COMMERCE MAP

51

SANTA CLARA MAP



51

SANTA CLARA

MONDAY – FRIDAY
LUNES A VIERNES



SNOW & ICE DETOURS

This route may be affected by winter weather conditions.

DESVIOS POR NIEVE & HIELO

Esta ruta puede ser afectada por las condiciones climáticas de invierno.

From: Eugene Station To: River Road					From: River Road To: Eugene Station						
LEAVE Eugene Station Bay E	1st at Jefferson	River Road at Park	Santa Clara Station Bay C	ARRIVE Wilkes at River Road	LEAVE Wilkes at River Road	River Road at Spring Creek	Santa Clara Station Bay E	River Road at Park	Jefferson at 1st	ARRIVE Eugene Station	
1	2	3	4	5	5	6	4	3	2		
MONDAY-FRIDAY / LUNES A VIERNES											
AM	--	--	--	--	--	5:52	5:56	6:02	6:09	6:14	6:25
	6:20	6:25	6:30	6:38	6:42	6:42	6:48	6:56	7:04	7:10	7:20
	6:45	6:51	6:56	7:04	7:08	7:08	7:15	7:24	7:32	7:38	7:50
	7:20	7:26	7:31	7:39	7:43	7:43	7:50	7:59	8:07	8:13	8:25
	7:50	7:56	8:01	8:09	8:13	8:13	8:19	8:28	8:36	8:42	8:50
	8:20	8:26	8:31	8:39	8:43	8:43	8:49	8:58	9:06	9:12	9:20
	8:50	8:56	9:01	9:09	9:13	9:13	9:19	9:27	9:35	9:41	9:50
	9:20	9:26	9:31	9:39	9:43	9:43	9:49	9:57	10:05	10:11	10:20
	10:00	10:06	10:11	10:20	10:24	10:24	10:30	10:39	10:48	10:54	11:05
	10:30	10:36	10:41	10:50	10:54	10:54	11:00	11:09	11:18	11:24	11:35
	11:00	11:07	11:12	11:21	11:25	11:25	11:31	11:40	11:49	11:55	12:05
	11:30	11:37	11:42	11:51	11:55	11:55	12:01	12:10	12:20	12:26	12:35
PM	12:00	12:07	12:12	12:21	12:25	12:25	12:31	12:40	12:50	12:56	1:05
	12:30	12:37	12:42	12:53	12:57	12:57	1:03	1:13	1:23	1:29	1:40
	1:00	1:07	1:12	1:23	1:27	1:27	1:33	1:43	1:53	1:59	2:10
	1:30	1:37	1:42	1:53	1:57	1:57	2:03	2:13	2:23	2:29	2:40
	2:00	2:07	2:12	2:23	2:28	2:28	2:35	2:45	2:55	3:01	3:10
	2:30	2:37	2:43	2:55	3:00	3:00	3:08	3:18	3:28	3:35	3:45
	3:00	3:07	3:13	3:25	3:30	3:30	3:38	3:48	3:58	4:05	4:15
	3:30	3:37	3:43	3:55	4:00	4:00	4:08	4:18	4:28	4:35	4:45
	4:00	4:07	4:13	4:25	4:30	4:30	4:38	4:48	4:58	5:05	5:15
	4:30	4:37	4:43	4:55	5:00	5:00	5:08	5:18	5:28	5:34	5:45
	5:00	5:07	5:13	5:25	5:30	5:30	5:38	5:48	5:58	6:04	6:15
	5:30	5:36	5:41	5:52	5:57	5:57	6:04	6:13	6:21	6:27	6:35
	6:00	6:06	6:11	6:22	6:27	6:27	6:33	6:42	6:50	6:56	7:05
	6:30	6:36	6:41	6:52	6:57	6:57	7:03	7:12	7:20	7:26	7:35
	7:30	7:36	7:41	7:52	7:57	7:57	8:03	8:12	8:20	8:26	8:35
	8:30	8:36	8:41	8:52	8:57	8:57	9:03	9:12	9:20	9:26	9:35
	9:30	9:36	9:41	9:52	9:56	9:56	10:02	10:11	10:19	10:25	10:35
	10:30	10:36	10:41	10:50	10:54	10:54	11:00	11:08	--	--	--

See page 55 for Route 51 map. | Consulte la página 55 para mapa de ruta 51.

51

SANTA CLARA

SATURDAY – SUNDAY
SÁBADO A DOMINGO

From: Eugene Station To: River Road					From: River Road To: Eugene Station						
LEAVE Eugene Station Bay E	1st at Jefferson	River Road at Park	Santa Clara Station Bay C	ARRIVE Wilkes at River Road	LEAVE Wilkes at River Road	River Road at Spring Creek	Santa Clara Station Bay E	River Road at Park	Jefferson at 1st	ARRIVE Eugene Station	
1	2	3	4	5	5	6	4	3	2		
SATURDAY / SÁBADO											
AM	--	--	--	--	--	6:45	6:50	6:59	7:06	7:12	7:25
	7:15	7:21	7:26	7:34	7:38	7:38	7:44	7:53	8:00	8:06	8:15
	8:15	8:21	8:26	8:34	8:38	8:38	8:44	8:53	9:00	9:06	9:15
	9:15	9:21	9:26	9:34	9:38	9:38	9:44	9:53	10:00	10:06	10:15
	10:15	10:21	10:26	10:34	10:38	10:38	10:44	10:53	11:00	11:06	11:15
	11:15	11:21	11:26	11:34	11:38	11:38	11:44	11:53	12:00	12:06	12:15
PM	12:30	12:37	12:42	12:53	12:58	12:58	1:05	1:15	1:24	1:30	1:40
	1:30	1:37	1:42	1:53	1:58	1:58	2:05	2:15	2:24	2:30	2:40
	2:30	2:37	2:42	2:53	2:58	2:58	3:05	3:15	3:24	3:30	3:40
	3:30	3:37	3:42	3:53	3:58	3:58	4:05	4:15	4:24	4:30	4:40
	4:30	4:37	4:42	4:52	4:57	4:57	5:04	5:13	5:21	5:27	5:35
	5:30	5:36	5:41	5:50	5:54	5:54	6:01	6:11	6:19	6:25	6:35
	6:30	6:36	6:41	6:50	6:54	6:54	7:01	7:11	7:19	7:25	7:35
	7:30	7:36	7:41	7:50	7:55	7:55	8:02	8:11	8:19	8:25	8:35
	8:30	8:36	8:41	8:50	8:54	8:54	9:01	9:10	9:18	9:24	9:35
	9:30	9:36	9:41	9:50	9:54	9:54	10:01	10:10	10:18	10:24	10:35
	10:30	10:36	10:41	10:50	10:54	10:54	11:01	11:10	--	--	--
SUNDAY / DOMINGO											
AM	--	--	--	--	--	7:53	7:58	8:03	8:09	8:15	8:25
	8:30	8:36	8:40	8:48	8:52	8:52	8:58	9:04	9:10	9:16	9:25
	9:30	9:36	9:42	9:51	9:55	9:55	10:01	10:09	10:15	10:21	10:35
	10:30	10:36	10:42	10:51	10:55	10:55	11:01	11:09	11:15	11:21	11:35
	11:30	11:36	11:42	11:51	11:55	11:55	12:01	12:09	12:15	12:21	12:35
PM	12:30	12:36	12:42	12:51	12:55	12:55	1:01	1:09	1:15	1:21	1:35
	1:30	1:36	1:42	1:51	1:55	1:55	2:01	2:09	2:15	2:21	2:35
	2:30	2:36	2:42	2:51	2:55	2:55	3:01	3:09	3:15	3:21	3:35
	3:30	3:36	3:42	3:51	3:55	3:55	4:01	4:09	4:15	4:21	4:35
	4:30	4:36	4:42	4:51	4:55	4:55	5:01	5:09	5:15	5:21	5:35
	5:30	5:36	5:42	5:51	5:55	5:55	6:01	6:09	6:15	6:21	6:35
	6:30	6:36	6:42	6:51	6:55	6:55	7:01	7:09	7:15	7:21	7:35
	7:30	7:36	7:42	7:51	7:55	7:55	8:01	8:09	8:15	8:21	8:35
	8:30	8:36	8:42	8:51	8:55	8:55	9:01	9:09	9:15	9:21	9:35

See page 55 for Route 51 map. | Consulte la página 55 para mapa de ruta 51.

52 IRVING

MONDAY – SUNDAY
LUNES A DOMINGO



SNOW & ICE DETOURS

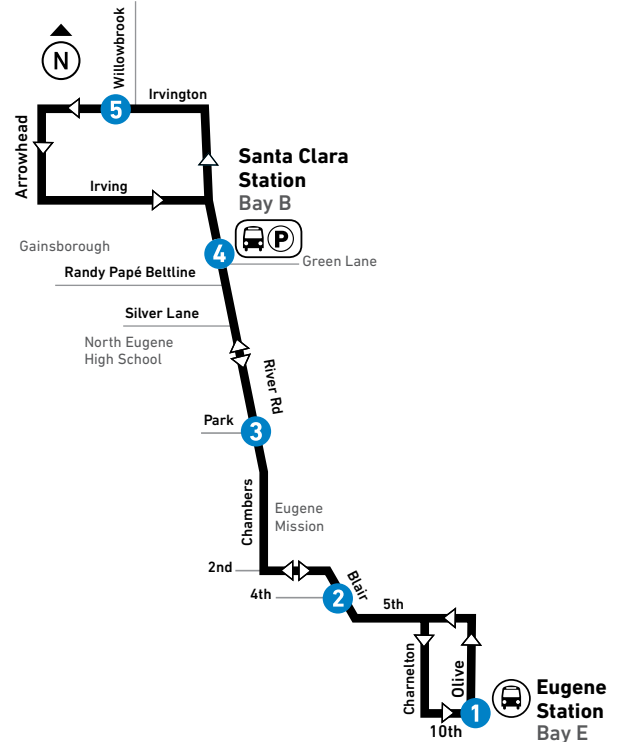
This route may be affected by winter weather conditions.

DESVIOS POR NIEVE & HIELO

Esta ruta puede ser afectada por las condiciones climáticas de invierno.

From: Eugene Station To: Irving via River Road					From: Irving To: Eugene Station				
LEAVE Eugene Station Bay E	Blair at 4th	River Road at Park	Santa Clara Station Bay B	ARRIVE Irvington at Willowbrook	LEAVE Irvington at Willowbrook	Santa Clara Station Bay F	River Road at Park	Blair at 4th	ARRIVE Eugene Station
1	2	3	4	5	5	4	3	2	
MONDAY-FRIDAY / LUNES A VIERNES									
AM	--	--	--	--	6:38*	6:48	6:54	7:00	7:10
	6:40	6:45	6:51	7:00	7:06	7:16	7:25	7:31	7:40
	7:10	7:16	7:22	7:31	7:37	7:47	7:56	8:02	8:15
	7:40	7:46	7:52	8:01	8:07	8:17	8:26	8:32	8:45
	8:10	8:16	8:22	8:32	8:38	8:48	8:57	9:03	9:15
	8:40	8:46	8:52	9:02	9:08	9:18	9:27	9:33	9:45
	9:00	9:06	9:12	9:22	9:28	9:38	9:47	9:53	10:05
	9:45	9:51	9:57	10:07	10:13	10:23	10:32	10:38	10:50
	10:15	10:21	10:27	10:37	10:43	10:53	11:02	11:08	11:20
	10:45	10:51	10:57	11:07	11:13	11:23	11:32	11:38	11:50
	11:45	11:52	11:58	12:08	12:15	12:26	12:35	12:41	12:50
PM	12:45	12:52	12:58	1:08	1:15	1:26	1:35	1:41	1:50
	1:15	1:22	1:28	1:38	1:45	1:56	2:05	2:11	2:25
	1:45	1:52	1:58	2:08	2:15	2:26	2:35	2:41	2:55
	2:15	2:22	2:28	2:38	2:45	2:56	3:06	3:12	3:25
	2:45	2:52	2:58	3:08	3:15	3:26	3:36	3:42	3:55
	3:15	3:22	3:28	3:38	3:45	3:56	4:06	4:12	4:25
	3:45	3:52	3:58	4:09	4:17	4:29	4:38	4:44	4:55
	4:15	4:22	4:29	4:40	4:48	5:00	5:09	5:15	5:25
	4:45	4:52	4:59	5:10	5:18	5:30	5:39	5:45	5:55
	5:15	5:22	5:29	5:40	5:48	6:00	6:09	6:15	6:25
	5:45	5:51	5:58	6:09	6:17	6:28	6:37	6:43	6:55
	6:15	6:21	6:28	6:37	6:44	6:55	7:02	7:08	7:20
SATURDAY / SÁBADO									
AM	8:00	8:05	8:10	8:17	8:23	8:34	8:41	8:46	8:55
	9:00	9:06	9:12	9:21	9:28	9:39	9:47	9:52	10:05
	10:00	10:06	10:12	10:21	10:28	10:39	10:47	10:52	11:05
	11:00	11:07	11:13	11:22	11:29	11:41	11:49	11:55	12:10
PM	12:00	12:07	12:13	12:23	12:30	12:42	12:50	12:55	1:05
	1:00	1:07	1:13	1:23	1:30	1:42	1:50	1:55	2:05
	2:00	2:07	2:13	2:23	2:30	2:42	2:50	2:55	3:05
	3:15	3:22	3:28	3:38	3:45	3:57	4:05	4:10	4:20
	4:15	4:22	4:28	4:38	4:45	4:57	5:05	5:11	5:25
	5:15	5:22	5:28	5:38	5:45	5:57	6:05	6:10	6:20
	6:00	6:07	6:13	6:21	6:27	6:37	6:45	6:50	7:05
SUNDAY / DOMINGO									
AM	11:00	11:06	11:11	11:18	11:24	11:33	11:41	11:46	11:55
PM	12:00	12:07	12:13	12:22	12:28	12:38	12:46	12:51	1:05
	1:00	1:07	1:13	1:22	1:28	1:38	1:46	1:51	2:05
	2:00	2:07	2:13	2:23	2:30	2:41	2:49	2:54	3:05
	3:00	3:07	3:13	3:22	3:29	3:39	3:47	3:52	4:05
	4:00	4:07	4:13	4:22	4:29	4:39	4:47	4:52	5:05
	5:00	5:07	5:13	5:22	5:29	5:39	5:47	5:52	6:05
	6:00	6:06	6:12	6:21	6:28	6:38	6:46	6:51	7:05

* Begins on Irvington Drive at River Road two minutes before leaving Irvington Drive at Willowbrook. |
Empieza dos minutos más temprano antes de salir de la esquina de Irvington Drive y Willowbrook.



52 Irving



LTD Station
Estación de LTD



LTD Park & Ride

55 NORTH PARK

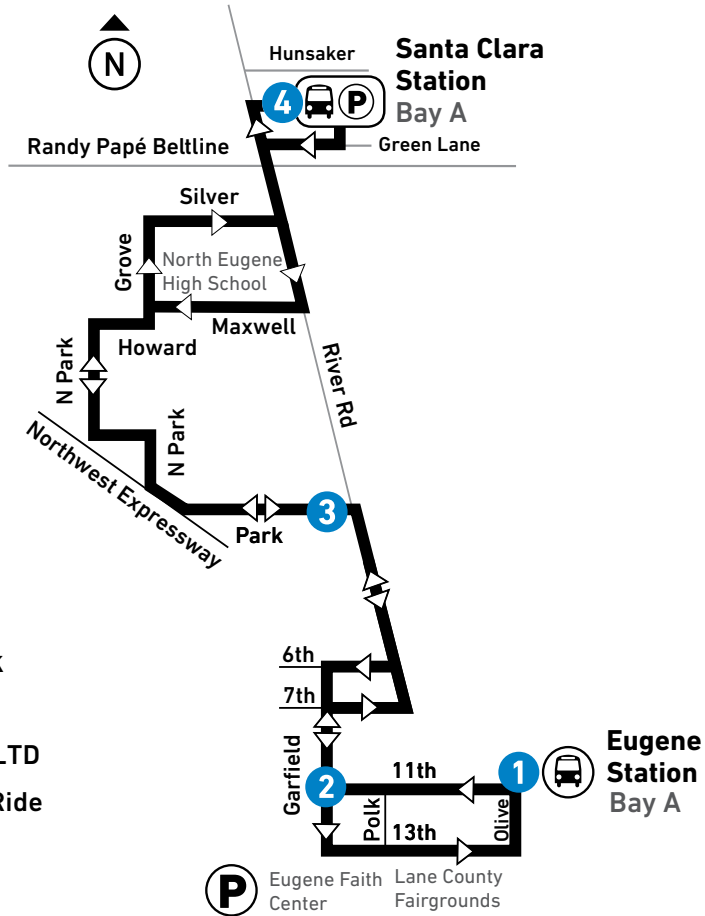
MONDAY – FRIDAY
LUNES A VIERNES



SNOW & ICE DETOURS
This route may be affected by winter weather conditions.

DESvíOS POR NIEVE & HIELO
Esta ruta puede ser afectada por las condiciones climáticas de invierno.

From: Eugene Station To: Park at River Road				From: River Road at Park To: Eugene Station				
LEAVE Eugene Station Bay A 1	Garfield at W 10th 2	Park at River Road 3	ARRIVE Santa Clara Station Bay A 4	LEAVE Santa Clara Station Bay A 4	River Road at Park 3	Garfield at W 10th 2	ARRIVE Eugene Station 1	
MONDAY-FRIDAY / LUNES A VIERNES								
AM	7:15	7:20	7:28	7:46	7:46	8:03	8:11	8:25
PM	3:20	3:26	3:36	3:57	3:57	4:16	4:24	4:35
SATURDAY-SUNDAY: NO SERVICE / SÁBADO-DOMINGO: NO HAY SERVICIO								



66 VRC/COBURG ROAD

MONDAY – FRIDAY
LUNES A VIERNES



SNOW & ICE DETOURS

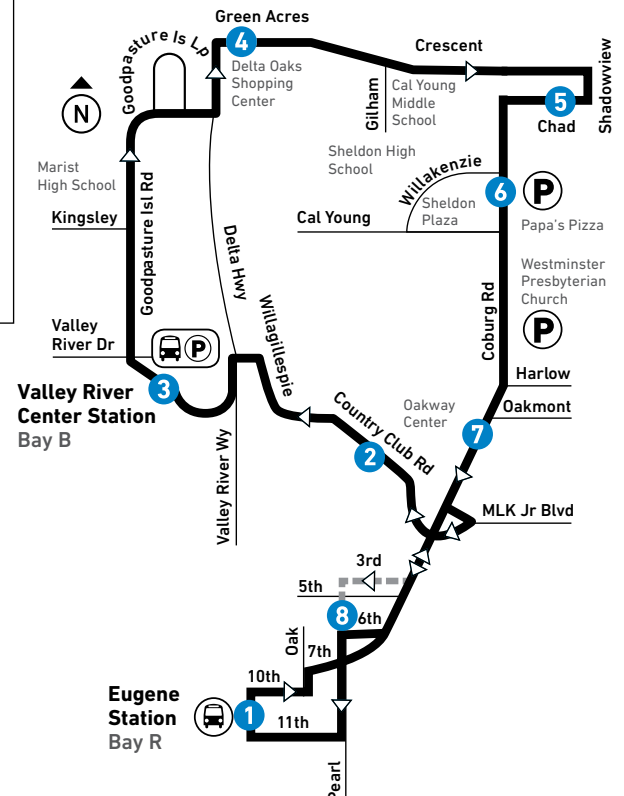
This route may be affected by winter weather conditions.

DESVIOS POR NIEVE & HIELO

Esta ruta puede ser afectada por las condiciones climáticas de invierno.

From: Eugene Station To: Country Club Road/ Delta Oaks				From: Delta Oaks/Oakway Center To: Eugene Station						
LEAVE Eugene Station Bay R	Country Club Road	Valley River Center Station Bay B	ARRIVE Delta Oaks (Market of Choice)	LEAVE Delta Oaks (Market of Choice)	Chad at Shadow- view	Sheldon Plaza on Coburg	Oakway Center on Coburg	5th Street Market on Pearl	ARRIVE Eugene Station	
1	2	3	4	4	5	6	7	8		
MONDAY-FRIDAY / LUNES A VIERNES										
AM	--	--	--	5:58*	5:58	6:04	6:08	6:11	--	6:20
	6:30	6:36	6:42	6:52	6:52	6:59	7:04	7:07	7:12	7:20
	7:00	7:06	7:12	7:22	7:22	7:29	7:34	7:38	--	7:50
	7:30	7:37	7:44	7:55	7:55	8:03	8:08	8:12	--	8:25
	8:00	8:07	8:14	8:25	8:25	8:33	8:38	8:42	--	8:55
	8:30	8:37	8:44	8:55	8:55	9:03	9:08	9:13	--	9:25
	9:00	9:07	9:14	9:25	9:25	9:33	9:38	9:43	--	9:55
	9:30	9:37	9:44	9:55	9:55	10:03	10:08	10:13	--	10:25
	10:00	10:07	10:14	10:25	10:25	10:33	10:38	10:43	--	10:55
	10:30	10:37	10:44	10:55	10:55	11:03	11:08	11:13	--	11:25
	11:00	11:09	11:18	11:29	11:30	11:38	11:45	11:50	--	12:05
	11:30	11:39	11:48	11:59	12:00	12:08	12:15	12:20	--	12:35
PM	12:00	12:09	12:18	12:29	12:30	12:38	12:45	12:50	--	1:05
	12:30	12:39	12:48	12:59	13:00	13:08	13:15	13:20	--	13:35
	1:00	1:09	1:18	1:29	1:30	1:38	1:45	1:50	--	2:05
	1:30	1:39	1:47	1:58	1:59	2:07	2:14	2:20	--	2:35
	2:00	2:09	2:17	2:28	2:29	2:37	2:44	2:50	--	3:05
	2:20	2:29	2:37	2:48	2:49	2:57	3:04	3:10	--	3:25
	2:40	2:49	2:57	3:09	3:10	3:17	3:24	3:30	--	3:45
	3:00	3:10	3:18	3:30	3:30	3:37	3:44	3:50	--	4:05
	3:20	3:30	3:38	3:50	3:50	3:57	4:04	4:10	--	4:25
	3:40	3:50	3:58	4:10	4:10	4:17	4:24	4:30	--	4:45
	4:00	4:10	4:18	4:30	4:30	4:37	4:44	4:50	--	5:05
	4:20	4:30	4:38	4:50	4:50	4:58	5:04	5:10	--	5:25
	4:40	4:50	4:58	5:10	5:10	5:18	5:24	5:30	--	5:45
	5:00	5:10	5:18	5:30	5:31	5:39	5:44	5:49	5:54	6:05
	5:30	5:38	5:46	5:56	5:56	6:02	6:07	6:11	6:16	6:25
	6:00	6:08	6:16	6:26	6:26	6:32	6:37	6:41	6:46	6:55
	6:30	6:39	6:47	6:57	6:57	7:02	7:07	7:11	7:16	7:25
	7:30	7:39	7:47	7:57	7:57	8:02	8:07	8:11	8:16	8:25
	8:30	8:39	8:47	8:57	8:57	9:02	9:07	9:11	9:16	9:25
	9:30	9:36	9:44	9:52	9:52	9:57	10:02	10:07	10:12	10:20

* Trip begins at Valley River Dr. at Goodpasture Island Rd. five minutes before arriving at Delta Oaks Shopping Center. | Empezamos en la esquina de Valley River Dr. y Goodpasture Island Rd. cinco minutos antes de llegar a Delta Oaks Shopping Center.



66 VRC/Coburg Road



LTD Station
Estación de LTD



LTD Park & Ride



Limited-Trip Routing
Viajes limitados

66 VRC/COBURG ROAD

SATURDAY – SUNDAY
SÁBADO A DOMINGO



SNOW & ICE DETOURS
This route may be affected by winter weather conditions.

DESVIOS POR NIEVE & HIELO
Esta ruta puede ser afectada por las condiciones climáticas de invierno.



MARKET DETOUR
On Saturdays, April – mid-November, this route is on detour from 7 a.m. – 6 p.m. due to the outdoor markets. Oak St. and 8th Ave. will not be served.

DESVIÓ DEL MERCADO
Los sábados, entre abril-noviembre, esta ruta está en desvío de 7 a.m. – 6 p.m. debido al mercado al aire libre. El servicio no estará disponible para la calle Oak y la Avenida 8.

From: Eugene Station To: Country Club Road/ Delta Oaks					From: Delta Oaks/Oakway Center To: Eugene Station				
LEAVE Eugene Station Bay R	Valley River Center Station Bay B	ARRIVE Delta Oaks (Market of Choice)	LEAVE Delta Oaks (Market of Choice)	Chad at Shadowview	Sheldon Plaza on Coburg	Oakway Center on Coburg	5th Street Market on Pearl	ARRIVE Eugene Station	
1	2	3	4	4	5	6	7	8	
SATURDAY / SÁBADO									
AM	--	--	--	7:03	7:09	7:13	7:17	--	7:25
	7:30	7:36	7:44	7:54	8:00	8:05	8:09	--	8:18
	8:30	8:36	8:44	8:54	9:00	9:06	9:10	--	9:20
	9:30	9:36	9:44	9:54	10:00	10:06	10:10	--	10:20
	10:00	10:06	10:14	10:24	10:30	10:36	10:40	--	10:50
	10:30	10:37	10:45	10:56	11:03	11:08	11:14	--	11:25
	11:00	11:07	11:15	11:26	11:33	11:38	11:44	--	11:55
	11:30	11:37	11:45	11:56	12:03	12:08	12:14	--	12:25
PM	12:00	12:07	12:15	12:26	12:33	12:38	12:44	--	12:55
	12:30	12:37	12:45	12:57	1:04	1:10	1:16	--	1:25
	1:00	1:07	1:15	1:27	1:34	1:40	1:46	--	1:55
	1:30	1:37	1:45	1:57	2:04	2:10	2:16	--	2:25
	2:00	2:07	2:15	2:27	2:34	2:40	2:46	--	2:55
	2:30	2:37	2:45	2:57	3:04	3:10	3:16	--	3:25
	3:00	3:07	3:15	3:27	3:34	3:40	3:46	--	3:55
	3:30	3:37	3:45	3:57	4:04	4:10	4:16	--	4:25
	4:00	4:07	4:15	4:27	4:34	4:39	4:44	--	4:55
	4:30	4:36	4:44	4:54	5:02	5:07	5:12	5:17	5:25
	5:00	5:06	5:14	5:24	5:32	5:37	5:42	5:47	5:55
	5:30	5:36	5:44	5:54	6:02	6:07	6:12	6:17	6:25
	6:30	6:36	6:43	6:52	6:58	7:02	7:06	7:11	7:17
	7:30	7:36	7:43	7:52	7:58	8:02	8:06	8:11	8:17
	8:30	8:36	8:43	8:52	8:58	9:02	9:06	9:11	9:17
	9:30	9:36	9:43	9:52	9:58	10:02	10:05	10:10	10:16
SUNDAY / DOMINGO									
AM	--	--	--	8:00	8:06	8:10	8:13	8:19	8:25
	8:30	8:37	8:44	8:53	9:00	9:05	9:08	--	9:20
	9:30	9:37	9:44	9:53	10:00	10:05	10:08	--	10:20
	10:30	10:37	10:44	10:53	11:00	11:05	11:08	--	11:20
	11:30	11:37	11:45	11:56	12:03	12:08	12:13	--	12:25
PM	12:30	12:37	12:45	12:56	1:03	1:08	1:13	--	1:25
	1:30	1:37	1:45	1:56	2:03	2:08	2:13	--	2:25
	2:30	2:37	2:45	2:56	3:03	3:08	3:13	--	3:25
	3:30	3:37	3:45	3:56	4:03	4:08	4:13	--	4:25
	4:30	4:37	4:45	4:56	5:03	5:08	5:13	5:19	5:25
	5:30	5:36	5:44	5:56	6:03	6:08	6:13	6:19	6:25
	6:30	6:36	6:44	6:56	7:03	7:08	7:13	7:19	7:25
	7:30	7:36	7:44	7:53	7:59	8:04	8:08	8:14	8:20
	8:30	8:36	8:44	8:53	8:59	9:04	9:08	9:14	9:20

* Begins at Valley River Dr. at Goodpasture Island Rd. five minutes before arriving at Delta Oaks Shopping Center. | Empieza en la esquina de Valley River Dr. y Goodpasture Island Rd. cinco minutos antes de llegar a Delta Oaks Shopping Center.

66 VRC/Coburg Road

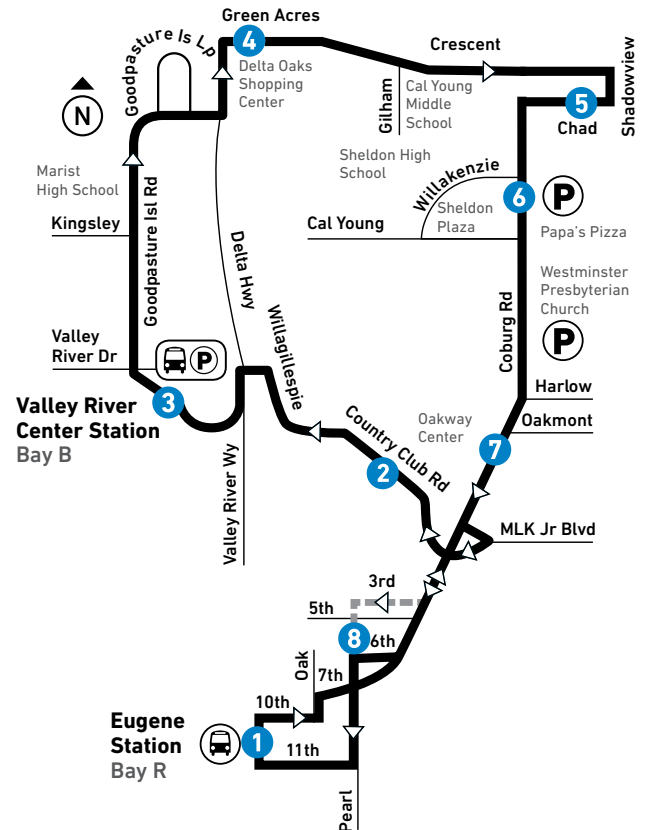


LTD Station
Estación de LTD



LTD Park & Ride

--- Limited-Trip Routing
Viajes limitados



67

COBURG ROAD/VRC

MONDAY – FRIDAY
LUNES A VIERNES



SNOW & ICE DETOURS

This route may be affected by winter weather conditions.

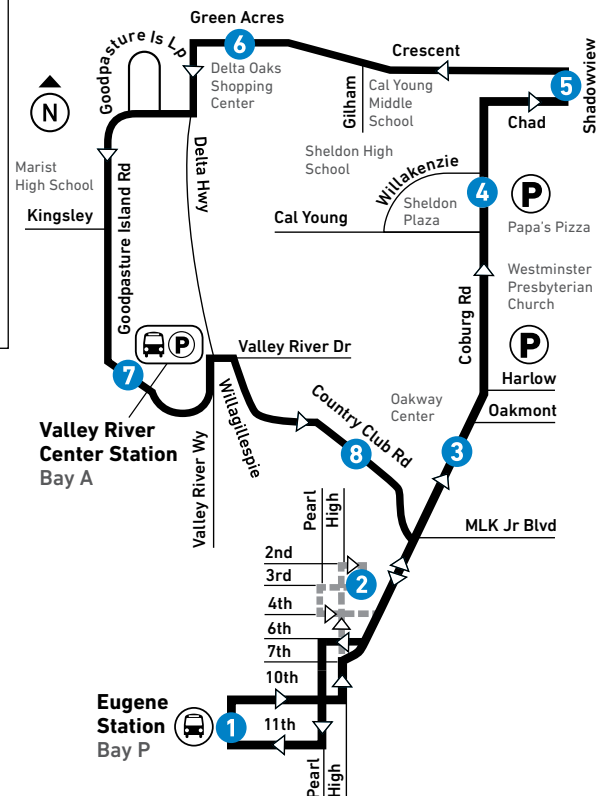
DESVIOS POR NIEVE & HIELO

Esta ruta puede ser afectada por las condiciones climáticas de invierno.

From: Eugene Station To: Coburg Road/Delta Oaks						From: Delta Oaks/VRC To: Eugene Station			
LEAVE Eugene Station Bay P	3rd at High	Oakway Center on Coburg	Sheldon Plaza on Coburg	Shadow-view at Chad	ARRIVE Delta Oaks Shopping Center	LEAVE Delta Oaks Shopping Center	Valley River Center Station Bay A	Country Club Road	ARRIVE Eugene Station
1	2	3	4	5	6	6	7	8	
MONDAY-FRIDAY / LUNES A VIERNES									
AM	--	--	--	--	--	--	6:10*	6:14	6:25
6:30	--	6:36	6:41	6:45	6:54	6:56	7:07	7:13	7:25
7:30	--	7:36	7:41	7:45	7:54	7:56	8:07	8:13	8:25
8:00	--	8:07	8:12	8:16	8:25	8:26	8:37	8:43	8:55
8:30	--	8:37	8:42	8:46	8:55	8:56	9:07	9:13	9:25
9:00	--	9:07	9:12	9:16	9:25	9:26	9:37	9:43	9:55
9:30	--	9:37	9:42	9:46	9:55	9:56	10:07	10:13	10:25
10:00	--	10:07	10:12	10:16	10:25	10:26	10:37	10:43	10:55
10:30	--	10:37	10:42	10:47	10:56	10:56	11:08	11:13	11:25
11:00	--	11:07	11:12	11:17	11:26	11:26	11:38	11:43	11:55
11:30	--	11:38	11:45	11:52	12:01	12:04	12:17	12:23	12:35
PM	12:00	12:08	12:15	12:22	12:31	12:34	12:47	12:53	1:05
12:30	--	12:38	14:45	12:52	1:01	1:04	1:17	1:23	1:35
1:00	--	1:08	1:15	1:22	1:31	1:34	1:47	1:53	2:05
1:30	--	1:38	1:45	1:52	2:01	2:04	2:17	2:23	2:35
2:00	--	2:08	2:15	2:22	2:31	2:34	2:47	2:53	3:05
2:20	--	2:28	2:35	2:42	2:51	2:54	3:07	3:13	3:25
2:40	--	2:48	2:55	3:02	3:11	3:14	3:27	3:33	3:45
3:00	--	3:08	3:15	3:22	3:31	3:34	3:47	3:53	4:05
3:20	--	3:28	3:35	3:42	3:51	3:54	4:07	4:13	4:25
3:40	--	3:48	3:55	4:02	4:11	4:14	4:27	4:33	4:45
4:00	--	4:08	4:15	4:22	4:31	4:34	4:47	4:53	5:05
4:20	--	4:28	4:35	4:42	4:51	4:54	5:07	5:13	5:25
4:40	--	4:48	4:55	5:02	5:11	5:14	5:27	5:33	5:45
5:00	--	5:08	5:15	5:22	5:31	5:34	5:47	5:53	6:05
5:30	--	5:38	5:45	5:52	6:01	6:04	6:17	6:23	6:35
6:00	6:07	6:14	6:18	6:25	6:33	6:36	6:47	6:53	7:05
6:30	6:37	6:42	6:46	6:52	6:59	6:59	7:09	7:14	7:25
7:30	7:37	7:42	7:46	7:52	7:59	7:59	8:09	8:14	8:25
8:30	8:37	8:42	8:46	8:52	8:59	8:59	9:09	9:14	9:25
9:30	9:35	9:40	9:44	9:49	9:55	9:55	10:04	10:09	10:20
10:30	10:35	10:40	10:44	10:49	10:55	DROP OFF ONLY	--	--	--

* Begins five minutes earlier on Goodpasture Island Rd., west of Goodpasture Island Lp. | Empieza cinco minutos temprano en la calle Goodpasture Island Rd., al oeste de Goodpasture Island Lp.

■ Upon request, riders may be dropped off along Goodpasture Island Rd. Trip ends at Goodpasture Island Rd. and Valley River Dr. | A pedido, los pasajeros pueden dejarse a lo largo de Goodpasture Island Rd. El viaje termina en Goodpasture Island Rd. y Valley River Dr.



67 Coburg Road/VRC



LTD Station
Estación de LTD



LTD Park & Ride



Limited-Trip Routing
Viajes limitados

67

COBURG ROAD/VRC

SATURDAY – SUNDAY
SÁBADO A DOMINGO



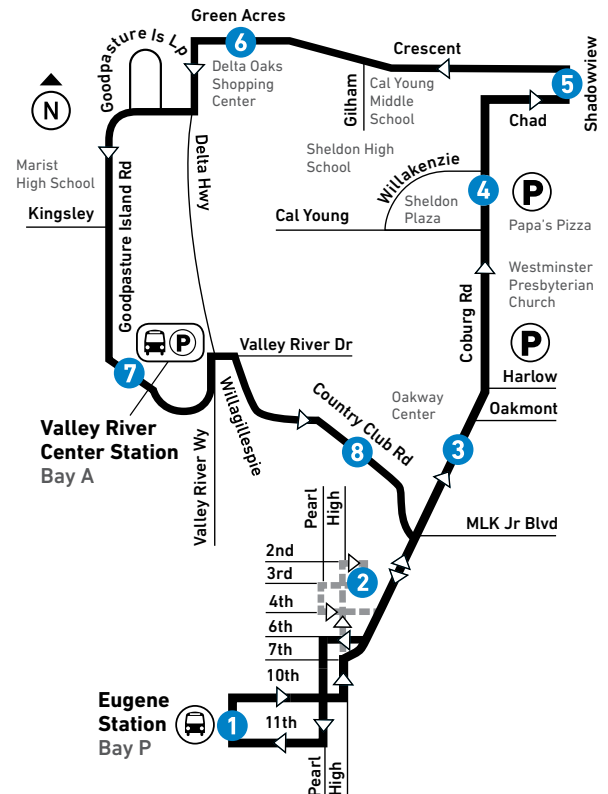
SNOW & ICE DETOURS
This route may be affected by winter weather conditions.

DESVIOS POR NIEVE & HIELO
Esta ruta puede ser afectada por las condiciones climáticas de invierno.

From: Eugene Station To: Coburg Road/Delta Oaks						From: Delta Oaks/VRC To: Eugene Station			
LEAVE Eugene Station Bay P	3rd at High	Oakway Center on Coburg	Sheldon Plaza on Coburg	Shadow-view at Chad	ARRIVE Delta Oaks Shopping Center	LEAVE Delta Oaks Shopping Center	Valley River Center Station Bay A	Country Club Road	ARRIVE Eugene Station
1	2	3	4	5	6	6	7	8	
SATURDAY / SÁBADO									
AM	--	--	--	--	--	--	7:10*	7:14	7:25
	7:30	--	7:36	7:40	7:44	7:52	7:56	8:05	8:20
	8:30	--	8:36	8:40	8:44	8:52	8:56	9:05	9:20
	9:30	--	9:37	9:42	9:47	9:56	9:56	10:05	10:20
	10:30	--	10:38	10:43	10:48	10:57	10:58	11:08	11:25
PM	11:30	--	11:38	11:43	11:48	11:57	11:58	12:08	12:25
	12:00	--	12:08	12:13	12:18	12:27	12:28	12:38	12:55
	12:30	--	12:38	12:43	12:49	12:58	12:58	1:08	1:25
	1:00	--	1:08	1:13	1:19	1:28	1:28	1:38	1:55
	1:30	--	1:38	1:43	1:49	1:58	1:58	2:08	2:25
	2:00	--	2:08	2:13	2:19	2:28	2:28	2:38	2:55
	2:30	--	2:38	2:43	2:49	2:58	2:58	3:08	3:25
	3:00	--	3:08	3:13	3:19	3:28	3:28	3:38	3:55
	3:30	--	3:38	3:43	3:49	3:58	3:58	4:08	4:25
	4:00	--	4:08	4:13	4:19	4:28	4:28	4:38	4:55
	4:30	--	4:38	4:43	4:49	4:58	4:58	5:08	5:25
	5:00	--	5:08	5:13	5:19	5:28	5:28	5:38	5:55
	5:30	5:36	5:42	5:46	5:51	6:00	6:00	6:09	6:25
	6:00	6:06	6:12	6:16	6:21	6:30	6:30	6:39	6:55
	6:30	6:36	6:42	6:46	6:51	7:00	7:00	7:10	7:25
	7:30	7:36	7:41	7:45	7:50	7:58	8:00	8:10	8:25
	8:30	8:36	8:41	8:45	8:50	8:57	9:00	9:10	9:25
	9:30	9:35	9:40	9:44	9:49	9:56	9:56	10:05	10:20
	10:30	10:35	10:40	10:44	10:49	10:56	DROP OFF ONLY	--	--
SUNDAY / DOMINGO									
AM	7:30	--	7:36	7:40	7:43	7:51	7:55	8:04	8:20
	8:30	--	8:36	8:40	8:43	8:51	8:55	9:04	9:20
	9:30	--	9:36	9:40	9:43	9:51	9:55	10:04	10:20
	10:30	--	10:37	10:41	10:45	10:53	10:54	11:03	11:20
	11:30	--	11:37	11:42	11:46	11:54	11:55	12:04	12:20
PM	12:30	--	12:37	12:42	12:46	12:54	12:58	1:08	1:25
	1:30	--	1:37	1:42	1:46	1:54	1:58	2:08	2:25
	2:30	--	2:37	2:42	2:46	2:54	2:58	3:08	3:25
	3:30	--	3:37	3:42	3:46	3:54	3:58	4:08	4:25
	4:30	--	4:37	4:42	4:46	4:54	4:58	5:08	5:25
	5:30	5:36	5:42	5:47	5:51	5:59	6:00	6:11	6:25
	6:30	6:36	6:42	6:47	6:51	6:59	7:00	7:11	7:25
	7:30	7:36	7:41	7:46	7:50	7:57	8:00	8:11	8:25
	8:30	8:36	8:41	8:46	8:50	8:57	8:57	9:08	9:19

* Begins five minutes earlier on Goodpasture Island Rd., west of Goodpasture Island Lp. | Empieza cinco minutos temprano en la calle Goodpasture Island Rd., al oeste de Goodpasture Island Lp.

Upon request, riders may be dropped off along Goodpasture Island Rd. Trip ends at Goodpasture Island Rd. and Valley River Dr. | A pedido, los pasajeros pueden dejarse a lo largo de Goodpasture Island Rd. El viaje termina en Goodpasture Island Rd. y Valley River Dr.



67 Coburg Road/VRC



LTD Station
Estación de LTD



LTD Park & Ride



Limited-Trip Routing
Viajes limitados

THIS ROUTE IS CURRENTLY NOT IN SERVICE

Ruta fuera de servicio



SNOW & ICE DETOURS

This route may be affected by winter weather conditions.

DESvíOS POR NIEVE & HIELO

Esta ruta puede ser afectada por las condiciones climáticas de invierno.



73 UO/Willamette

- LTD Station
Estación de LTD
- LTD Park & Ride

78

UO/SENECA/WARREN

THIS ROUTE IS CURRENTLY NOT IN SERVICE

Ruta fuera de servicio

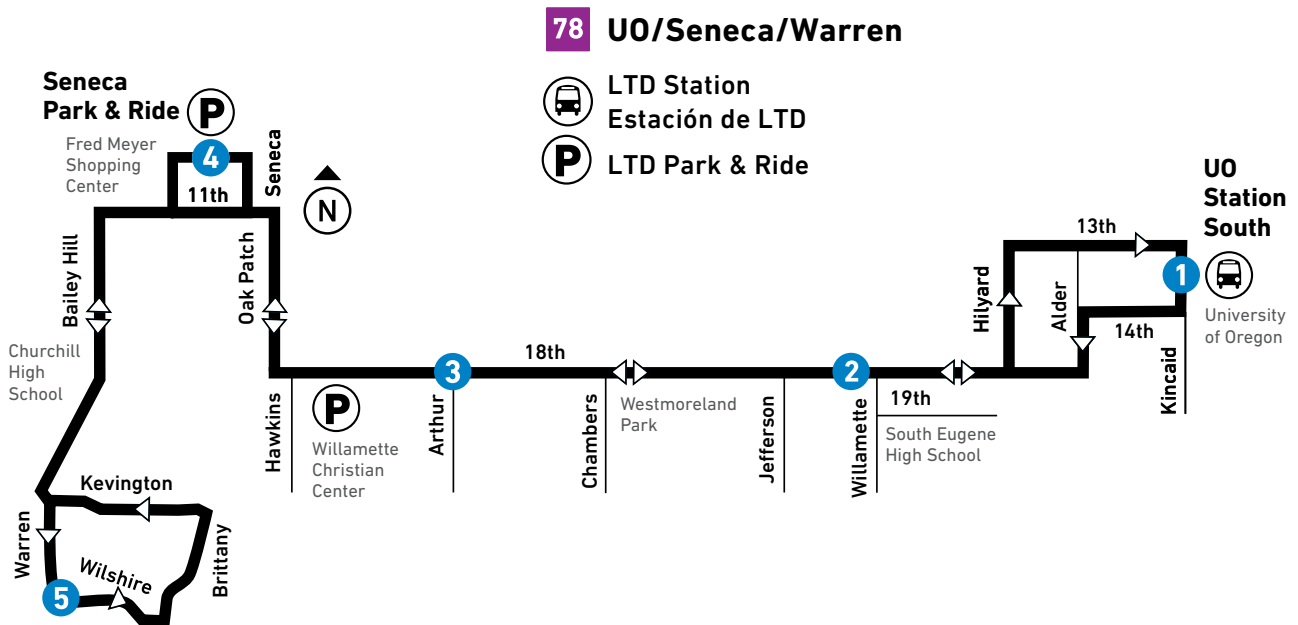


SNOW & ICE DETOURS

This route may be affected by winter weather conditions.

DESvíOS POR NIEVE & HIELO

Esta ruta puede ser afectada por las condiciones climáticas de invierno.



79X

UO/KINSROW

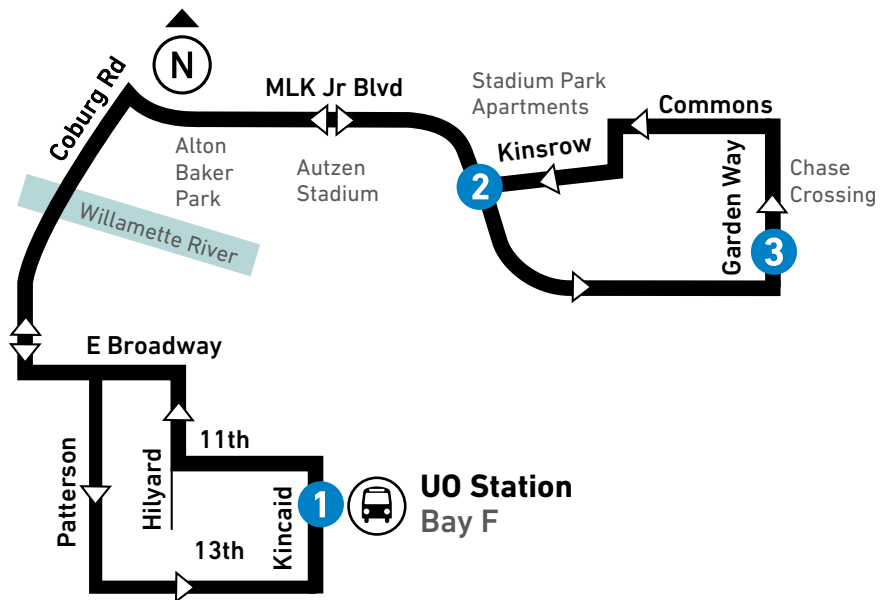
MONDAY – FRIDAY
LUNES A VIERNES



From: University of Oregon To: Kinsrow			From: Kinsrow To: University of Oregon			
LEAVE UO Station Bay F	MLK Jr Blvd at Kinsrow	ARRIVE Garden Way at Kinsrow	LEAVE Garden Way at Kinsrow	MLK Jr Blvd at Kinsrow	ARRIVE UO Station	
1	2	3	3	2		
MONDAY-FRIDAY / LUNES A VIERNES						
AM	--	--	--	7:20	7:25	7:37
	--	--	--	7:52	7:57	8:09
	--	--	--	8:24	8:29	8:41
	--	--	--	8:56	9:01	9:13
	--	--	--	9:28	9:33	9:45
	--	--	--	10:00	10:05	10:17
	10:50	10:56	11:01	11:01	11:07	11:20
	11:15	11:21	11:26	11:26	11:32	11:45
	11:50	11:56	12:01	12:01	12:07	12:20
PM	12:10	12:16	12:21	12:21	12:27	12:40
	12:45	12:51	12:56	12:56	1:02	1:15
	1:20	1:26	1:31	1:31	1:37	1:50
	1:55	2:00	2:04	2:04	2:09	2:21
	2:25	2:31	2:35	2:35	2:39	2:51
	2:55	3:02	3:06	3:06	3:10	3:22
	3:30	3:37	3:41	3:41	3:46	3:58
	4:05	4:12	4:16	4:16	4:20	4:33
	4:40	4:48	4:53	4:53	4:58	5:11
	5:15	5:23	5:28	5:28	5:33	5:46
	5:50	5:57	6:02	6:02	6:07	6:20
SATURDAY-SUNDAY: NO SERVICE SÁBADO-DOMINGO: NO HAY SERVICIO						

UNIVERSITY OF OREGON BREAKS
Times shown in **BLUE** do not run during UO school breaks:
2024: June 15 – Sept. 15, Nov. 29, Dec. 14 – Jan. 5, 2025
2025: Jan. 20, Mar. 24 – Mar. 28, June 14 – Sept. 14

VACACIONES DE UNIVERSIDAD DE OREGON
Los horarios en **AZUL** no están en servicio durante vacaciones de la Universidad de Oregon:
2024: 15 de junio – 15 de septiembre, 29 de noviembre, 14 de diciembre – 5 de enero, 2025
2025: 20 de enero, 24 de marzo – 28 de marzo, 14 de junio – 14 de septiembre



79x UO/Kinsrow

LTD Station
Estación de LTD

UO Station
Bay F

81

LCC/HILYARD

MONDAY – SATURDAY
LUNES A SÁBADO

From: UO/Eugene Station To: LCC Station					From: LCC Station To: UO/Eugene Station				
LEAVE Eugene Station Bay I	UO Station Bay C	Patterson at 13th	30th at University	ARRIVE LCC Station	LEAVE LCC Station Bay B	30th at University	UO Station Bay C	ARRIVE Eugene Station	
1	2	3	4	5	5	4	2		
MONDAY-FRIDAY / LUNES A VIERNES									
AM	6:30	6:37	6:40	6:47	6:53	7:00	7:06	7:17	7:25
	7:30	7:37	7:40	7:47	7:53	8:00	8:06	8:17	8:25
	8:30	8:37	8:40	8:47	8:53	9:00	9:06	9:17	9:25
	9:30	9:37	9:40	9:47	9:53	10:00	10:06	10:17	10:25
	10:30	10:37	10:40	10:47	10:53	11:00	11:06	11:17	11:25
	11:30	11:37	11:40	11:47	11:53	12:00	12:06	12:17	12:25
PM	12:30	12:37	12:40	12:47	12:53	1:00	1:06	1:17	1:25
	1:30	1:38	1:41	1:48	1:55	2:00	2:06	2:17	2:25
	2:30	2:38	2:41	2:48	2:55	3:00	3:06	3:17	3:25
	3:30	3:38	3:41	3:48	3:55	4:00	4:06	4:17	4:25
	4:30	4:38	4:41	4:48	4:55	5:00	5:06	5:17	5:25
	5:30	5:38	5:41	5:48	5:55	6:00	6:06	6:17	6:25
	6:30	6:37	6:40	6:47	6:53	7:00	7:06	7:17	7:25
	7:30	7:37	7:40	7:47	7:53	8:00	8:06	8:17	8:25
	8:30	8:37	8:40	8:47	8:53	9:00	9:06	9:17	9:25
SATURDAY / SÁBADO									
	7:30	7:36	7:39	7:45	7:53	7:58	8:03	8:11	8:20
	8:30	8:36	8:39	8:45	8:53	8:58	9:03	9:11	9:20
	9:30	9:36	9:39	9:45	9:53	9:58	10:04	10:12	10:20
	10:30	10:36	10:39	10:45	10:53	10:58	11:04	11:12	11:20
	11:30	11:36	11:39	11:45	11:53	11:58	12:04	12:12	12:20
PM	12:30	12:36	12:39	12:45	12:53	12:58	1:04	1:12	1:20
	1:30	1:36	1:39	1:45	1:53	1:58	2:04	2:12	2:20
	2:30	2:36	2:39	2:45	2:53	2:58	3:04	3:12	3:20
	3:30	3:36	3:39	3:45	3:53	3:58	4:04	4:12	4:20
	4:30	4:36	4:39	4:45	4:53	4:58	5:04	5:12	5:20
SUNDAY: NO SERVICE / DOMINGO: NO HAY SERVICIO									



SNOW & ICE DETOURS
This route may be affected by winter weather conditions.

DESVIOS POR NIEVE & HIELO
Esta ruta puede ser afectada por las condiciones climáticas de invierno.



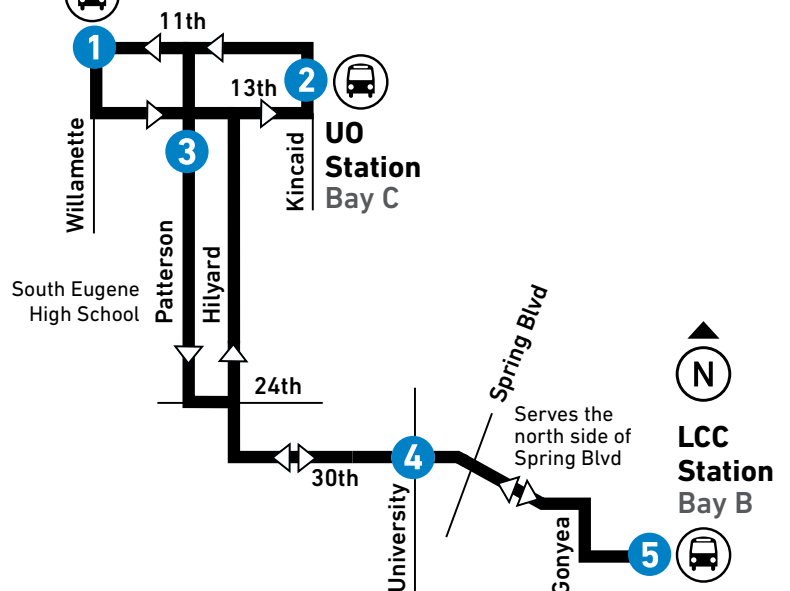
SCHOOL BREAKS
Times shown in **BLUE** do not run during school breaks:
June 15, 2025 – Sept. 6, 2025

VACACIONES ESCOLARES
Los horarios que se muestran en **AZUL** no se ejecutan durante las vacaciones escolares:
15 de junio de 2025 – 6 de septiembre de 2025

81 LCC/Hilyard

LTD Station
Estación de LTD

Eugene Station Bay I



82 LCC/PEARL

MONDAY – FRIDAY
LUNES A VIERNES

From: Eugene Station To: LCC Station				From: LCC Station To: Eugene Station				
LEAVE Eugene Station Bay I	Pearl at 18th	Amazon Station Bay C	ARRIVE LCC Station	LEAVE LCC Station Bay C	Amazon Station Bay A	Oak at 18th	ARRIVE Eugene Station	
1	2	3	4	4	3	5		
MONDAY-FRIDAY / LUNES A VIERNES								
AM	--	--	--	--	7:06*	7:14	7:17	7:25
7:00	7:04	7:08	7:17	7:17	7:25	7:28	7:35	
7:20	7:24	7:28	7:37	7:37	7:45	7:48	7:55	
7:35+	7:38	7:42	7:53	--	--	--	--	
8:00	8:04	8:08	8:17	8:19	8:27	8:31	8:40	
8:20	8:24	8:28	8:37	8:37	8:45	8:48	8:55	
8:35	8:39	8:43	8:52	8:52	9:00	9:03	9:10	
--	--	--	--	8:59*	9:07	9:10	9:15	
9:00	9:04	9:08	9:17	9:22	9:30	9:33	9:40	
9:20	9:24	9:28	9:37	9:37	9:45	9:48	9:55	
9:35	9:39	9:43	9:52	9:52	10:00	10:03	10:10	
10:00	10:04	10:08	10:17	10:22	10:30	10:33	10:40	
10:35	10:39	10:43	10:52	10:52	11:00	11:03	11:10	
11:00	11:04	11:08	11:17	11:19	11:27	11:31	11:40	
11:10	11:14	11:18	11:27	11:29	11:37	11:41	11:50	
11:35	11:39	11:43	11:52	11:52	12:00	12:04	12:13	
11:50	11:54	11:58	12:07	12:07	12:15	12:19	12:25	
PM	12:05	12:09	12:13	12:22	12:27	12:35	12:39	12:45
12:35	12:39	12:43	12:52	12:54	1:02	1:06	1:12	
12:50	12:54	12:58	1:07	1:07	1:15	1:19	1:25	
1:05	1:09	1:13	1:22	1:27	1:35	1:39	1:45	
1:20	1:24	1:28	1:37	1:37	1:45	1:49	1:55	
1:35	1:39	1:43	1:52	1:54	2:02	2:06	2:12	
1:50	1:54	1:58	2:07	2:07	2:15	2:19	2:25	
2:15	2:19	2:23	2:32	2:37	2:45	2:49	2:55	
2:35	2:39	2:43	2:52	2:54	3:02	3:06	3:12	
2:50	2:54	2:58	3:07	3:07	3:15	3:19	3:25	
3:05	3:09	3:13	3:22	3:27	3:35	3:39	3:48	
3:35	3:39	3:43	3:52	3:54	4:02	4:06	4:15	
3:50	3:54	3:58	4:07	4:07	4:15	4:19	4:28	
4:05	4:09	4:13	4:22	4:27	4:35	4:39	4:45	
5:05	5:09	5:13	5:22	5:27	5:35	5:39	5:47	
5:35+	5:38	5:42	5:53	--	--	--	--	
5:50	5:54	5:58	6:07	6:07	6:15	6:19	6:25	

* Bus sign reads "92 Eugene Sta." Leaves from LCC Station, Bay E. | El letrero del autobús dice "92 Eugene Sta." El autobús sale de la estación LCC, Bahía E.
+ Bus sign reads "92 Lowell/LCC." | El letrero del autobús dice "92 Lowell/LCC."

**SATURDAY-SUNDAY: NO SERVICE /
SÁBADO-DOMINGO: NO HAY SERVICIO**

82 LCC/Pearl

- LTD Station Estación de LTD
- LTD Park & Ride



SNOW & ICE DETOURS

This route may be affected by winter weather conditions.

DESVIOS POR NIEVE & HIELO

Esta ruta puede ser afectada por las condiciones climáticas de invierno.

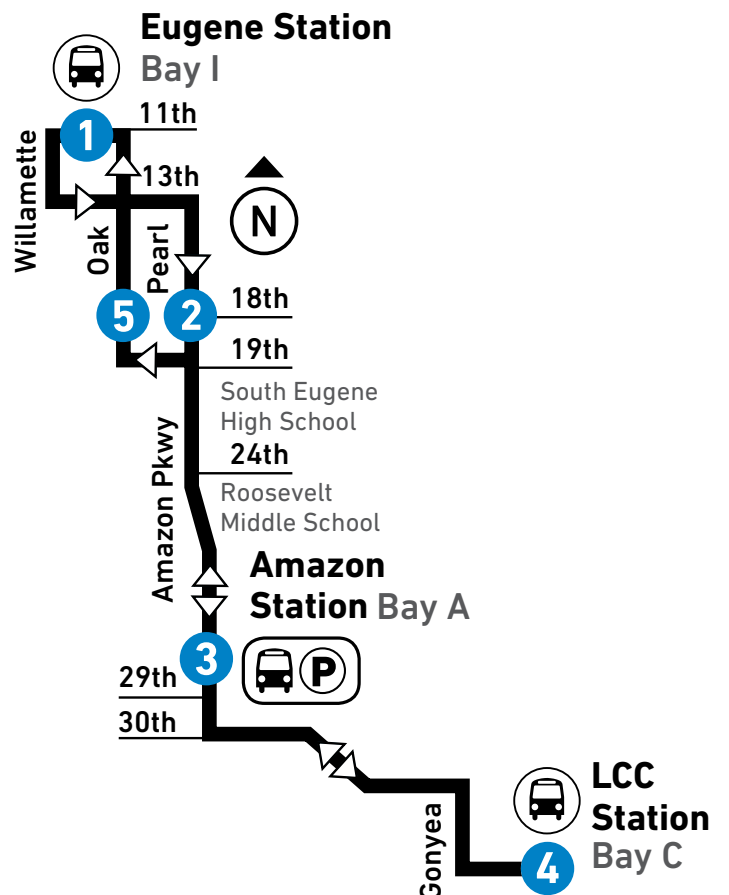


SCHOOL BREAKS

Times shown in **BLUE** do not run during school breaks:
June 14, 2025 – Sept. 6, 2025

VACACIONES ESCOLARES

Los horarios que se muestran en **AZUL** no se ejecutan durante las vacaciones escolares:
14 de junio de 2025 – 6 de septiembre de 2025



85

LCC/SPRINGFIELD

MONDAY – FRIDAY
LUNES A VIERNES



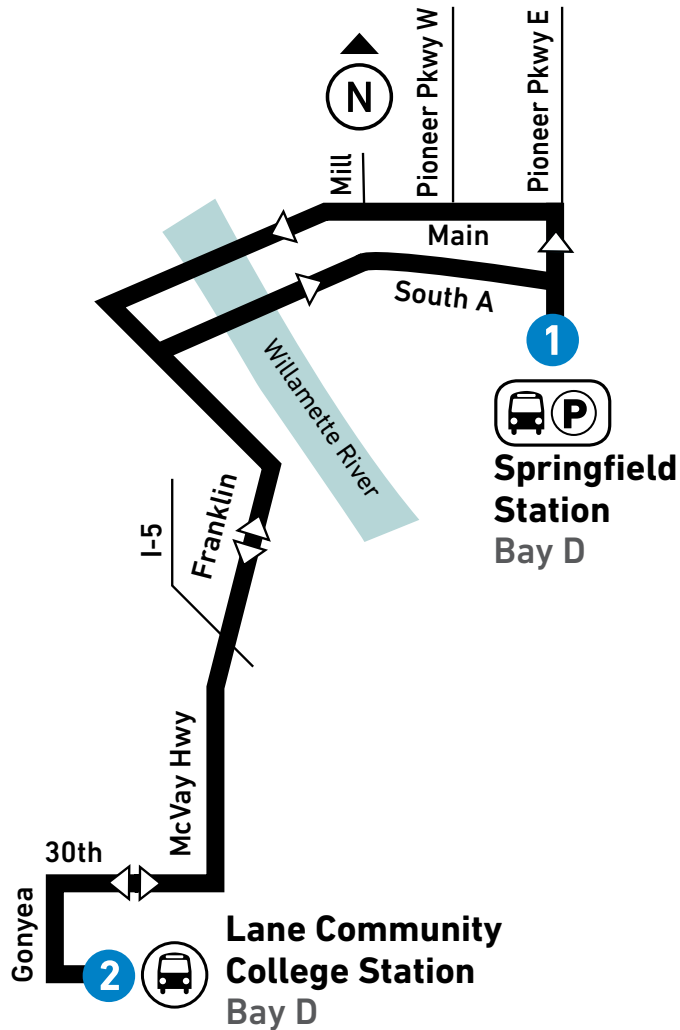
SNOW & ICE DETOURS

This route may be affected by winter weather conditions.

DESVÍOS POR NIEVE & HIELO

Esta ruta puede ser afectada por las condiciones climáticas de invierno.

From: Springfield Station		From: LCC Station	
To: LCC Station		To: Springfield Station	
LEAVE Springfield Station Bay D	ARRIVE LCC Station Bay D	LEAVE LCC Station Bay D	ARRIVE Springfield Station
1	2	2	
MONDAY-FRIDAY / LUNES A VIERNES			
AM	7:40	7:53	8:04
	8:40	8:53	9:09
	9:40	9:53	10:09
	10:40	10:53	11:09
	11:40	11:53	12:09
PM	12:40	12:53	1:10
	1:40	1:53	2:10
	2:40	2:53	3:10
	3:40	3:53	4:10
	4:40	4:53	5:10
SATURDAY-SUNDAY: NO SERVICE / SÁBADO-DOMINGO: NO HAY SERVICIO			



85 LCC/Springfield



LTD Station
Estación de LTD



LTD Park & Ride



SNOW & ICE DETOURS

This route may be affected by winter weather conditions.

DESVIOS POR NIEVE & HIELO

Esta ruta puede ser afectada por las condiciones climáticas de invierno.



MARKET DETOUR

On Saturdays, April – mid-November, this route is on detour from 7 a.m. – 6 p.m. due to the outdoor markets. Oak St. and 8th Ave. will not be served.

DESVIÓ DEL MERCADO

Los sábados, entre abril-noviembre, esta ruta está en desvío de 7 a.m. – 6 p.m. debido al mercado al aire libre. El servicio no estará disponible para la calle Oak y la Avenida 8.

From: **Eugene Station**
To: McKenzie River Ranger Station via Highway 126

	LEAVE Eugene Station Bay G	Franklin at Onyx	Springfield Station Bay A	Thurston Station Bay B	Hwy 126 at Thurston Rd	Walterville	Leaburg	Vida	Nimrod	Finn Rock	Blue River	McKenzie Bridge	ARRIVE McKenzie River Ranger Station
	1	2	3	4	5	6	7	8	9	10	11	12	13
MONDAY-FRIDAY / LUNES A VIERNES													
AM	6:00	--	--	6:16	6:20	6:25	6:34	6:43	6:52	6:56	7:02	7:15	7:21
	8:20	--	--	8:36	8:40	8:45	8:54	9:03	9:12	9:16	9:22	9:35	9:41
PM	2:20	--	--	2:36	2:40	2:45	2:55	3:04	3:14	3:18	3:25	3:40	3:46
	5:35+	5:43+	5:50+	6:04	6:08	6:13	6:22	6:31	6:41	6:45	6:52	7:07	7:13

From: **McKenzie River Ranger Station via Highway 126**
To: Eugene Station

	LEAVE McKenzie River Ranger Station	McKenzie Bridge	Blue River	Finn Rock	Nimrod	Vida	Leaburg	Walterville	Hwy 126 at Thurston Rd	Main at 58th	Springfield Station	Franklin at Agate	ARRIVE Eugene Station
	13	12	11	10	9	8	7	6	5	14	3	2	
MONDAY-FRIDAY / LUNES A VIERNES													
AM	7:28	7:31	7:45	7:50	7:55	8:05	8:13	8:23	8:28#	8:34	--	--	8:55
	9:51	9:54	10:10	10:15	10:20	10:30	10:38	10:48	10:53#	10:59	--	--	11:20
PM	3:58	4:01	4:12	4:16	4:22	4:32	4:40	4:48	4:53#	4:59	--	--	5:20
	7:21	7:24	7:35	7:40	7:45	7:55	8:03	8:11	8:16#	8:21	--	--	8:40

* Serves McKenzie River Drive between McKenzie Bridge and Blue River. See limited trip routing on map. | Ofrece servicio a McKenzie River Drive entre McKenzie Bridge y Blue River. Vea itinerarios de viajes limitados en el mapa.
 > Does not serve McKenzie River Drive December 1 to February 28. Service resumes March 1. | No servirá a McKenzie River Drive desde el primero de diciembre hasta el 28 de febrero. El servicio resume el primero de marzo.
 + Limited stops between 58th Street and Eugene Station. See limited-trips map. | Paradas limitadas entre la Calle 58 y la Estación de Eugene. Vea el Mapa de Viaje Limitado.
 # Bus operates in express service between 69th Street and 58th Street and will only drop off customers. | El autobús opera en servicio expreso entre la calle 69 y la calle 58 y solo dejará a los clientes.

From: **Eugene Station**
To: McKenzie River Ranger Station via Highway 126

	LEAVE Eugene Station Bay G	Franklin at Onyx	Springfield Station Bay A	Thurston Station Bay B	Hwy 126 at Thurston Rd	Walterville	Leaburg	Vida	Nimrod	Finn Rock	Blue River	McKenzie Bridge	ARRIVE McKenzie River Ranger Station
	1	2	3	4	5	6	7	8	9	10	11	12	13
SATURDAY-SUNDAY / SÁBADO Y DOMINGO													
AM	8:30	--	--	8:44	8:48	8:53	9:02	9:12	9:21	9:25	9:31	9:43	9:50
PM	4:30	--	--	4:45	4:50	4:55	5:03	5:13	5:22	5:26	5:32	5:47	5:54

From: **McKenzie River Ranger Station via Highway 126**
To: Eugene Station

	LEAVE McKenzie River Ranger Station	McKenzie Bridge	Blue River	Finn Rock	Nimrod	Vida	Leaburg	Walterville	Hwy 126 at Thurston Rd	Main at 58th	Springfield Station	Franklin at Agate	ARRIVE Eugene Station
	13	12	11	10	9	8	7	6	5	14	3	2	
SATURDAY-SUNDAY / SÁBADO Y DOMINGO													
AM	9:59	10:02	10:17	10:22	10:27	10:37	10:45	10:55	10:59#	11:04	--	--	11:25
PM	6:01	6:04	6:15	6:20	6:25	6:34	6:42	6:51	6:55#	7:00	--	--	7:20

* Serves McKenzie River Drive between McKenzie Bridge and Blue River. See limited trip routing on map. | Ofrece servicio a McKenzie River Drive entre McKenzie Bridge y Blue River. Vea itinerarios de viajes limitados en el mapa.
 > Does not serve McKenzie River Drive December 1 to February 28. Service resumes March 1. | No servirá a McKenzie River Drive desde el primero de diciembre hasta el 28 de febrero. El servicio resume el primero de marzo.
 + Limited stops between 58th Street and Eugene Station. See limited-trips map. | Paradas limitadas entre la Calle 58 y la Estación de Eugene. Vea el Mapa de Viaje Limitado.
 # Bus operates in express service between 69th Street and 58th Street and will only drop off customers. | El autobús opera en servicio expreso entre la calle 69 y la calle 58 y solo dejará a los clientes.

See page 72 for Route 91 map. | Consulte la página 72 para mapa de ruta 91.

91

MCKENZIE BRIDGE MAP

91 McKenzie Bridge



LTD Station
Estación de LTD

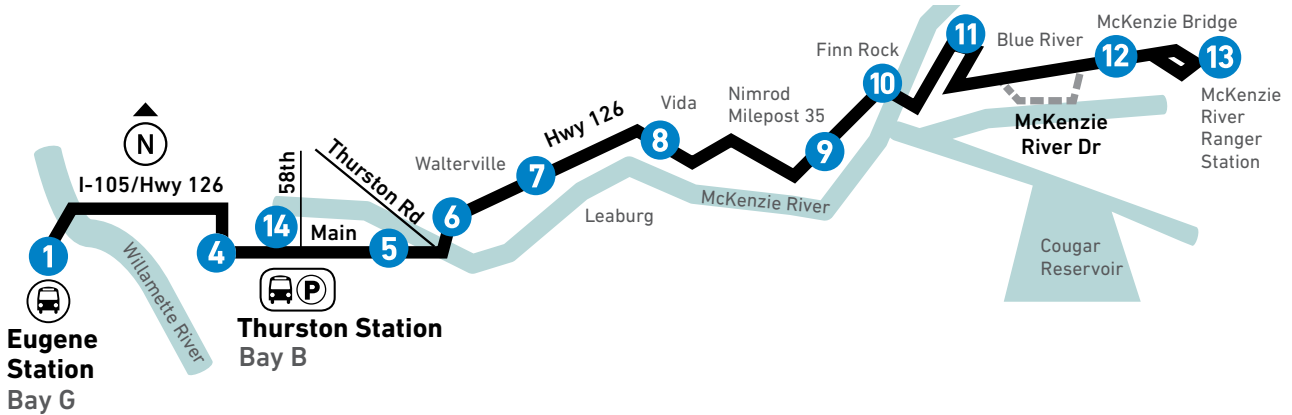
LTD Park & Ride

Limited-trip routing



SNOW & ICE DETOURS
This route may be affected by winter weather conditions.

DESVIOS POR NIEVE & HIELO
Esta ruta puede ser afectada por las condiciones climáticas de invierno.



91 McKenzie Bridge Limited Trips

The stops at the right will only be served at certain times of the day. The map below reflects the limited trip bus stops, and the times of those stops can be found on the timetable with a "+" sign.

Las paradas a la derecha solamente proveerán servicios durante ciertos tiempos en el día. El mapa de abajo refleja las paradas limitadas de autobús, y los tiempos de estas paradas se encuentra en el horario con la señal "+."

To Eugene Station (a.m.)

- 3 Springfield Station
- Franklin at Walnut
- 15 Franklin at Agate
- 11th at Alder
- 1 Eugene Station

A la Estación de Eugene (a.m.)

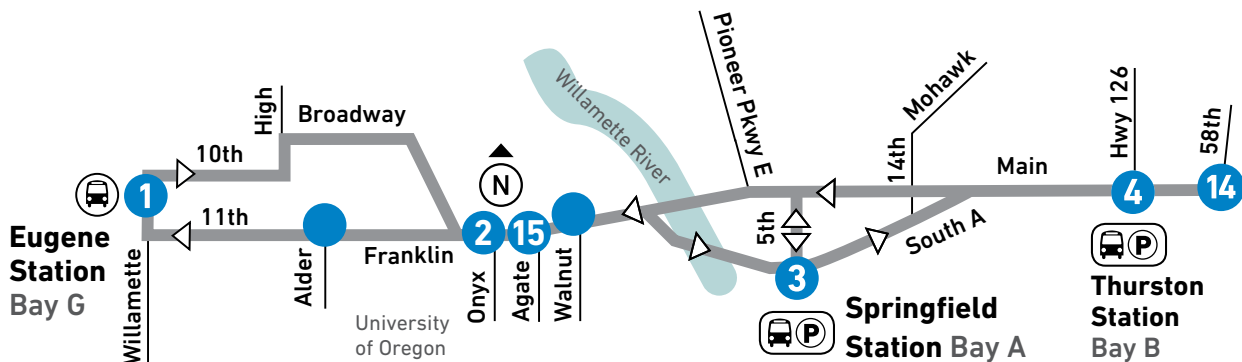
- 3 Estación de Springfield
- Franklin en Walnut
- 15 Franklin en Agate
- Avenida 11 y calle Adler
- 1 Estación de Eugene

To Thurston Station (p.m.)

- 1 Eugene Station
- 2 Franklin at Onyx
- Franklin at Walnut
- 3 Springfield Station
- 4 Thurston Station

A la Estación de Thurston (p.m.)

- 1 Estación de Eugene
- 2 Franklin en Onyx
- Franklin en Walnut
- 3 Estación de Springfield
- 4 Estación de Thurston



92 LOWELL/LCC

MONDAY – SATURDAY
LUNES A SÁBADO

From: Eugene Station
To: Lowell

LEAVE Eugene Station Bay I	Pearl at 18th	Amazon Station Bay C	LCC Station Bay E	Seavey Loop at Franklin	Goshen	Pleasant Hill	Dexter	ARRIVE Lowell
1	2	3	4	5	6	7	8	9
MONDAY-FRIDAY / LUNES A VIERNES								
AM	--	--	--	--	--	--	--	--
	7:35	7:38	7:42	7:53	7:57	8:00	8:06	--
PM	5:35	5:39	5:43	5:53	5:57	6:00	6:06	6:27
SATURDAY/SÁBADO								
AM	--	--	--	--	--	--	--	--
	7:35	7:38	7:42	7:53	7:57	7:59	8:06	--
PM	5:35	5:39	5:42	5:53	5:57	6:00	6:07	6:27
SUNDAY: NO SERVICE / DOMINGO: NO HAY SERVICIO								

From: Lowell
To: Eugene Station

LEAVE Lowell	Dexter	Pleasant Hill	Seavey Loop at Franklin	LCC Station Bay E	Amazon Station Bay A	Oak at 18th	ARRIVE Eugene Station
9	8	7	5	4	3	2	
MONDAY-FRIDAY / LUNES A VIERNES							
AM	6:31	6:37	6:48	6:56	7:06	7:14	7:25
	8:24	8:30	8:40	8:48	8:59	9:07	9:15
PM	6:32	--	6:44	6:51	--	7:01	7:10
SATURDAY/SÁBADO							
AM	6:31	6:37	6:49	6:56	7:06	7:14	7:25
	8:24	8:29	8:41	8:48	8:59	9:07	9:15
PM	6:32	--	6:44	6:51	--	7:01	7:10
SUNDAY: NO SERVICE / DOMINGO: NO HAY SERVICIO							

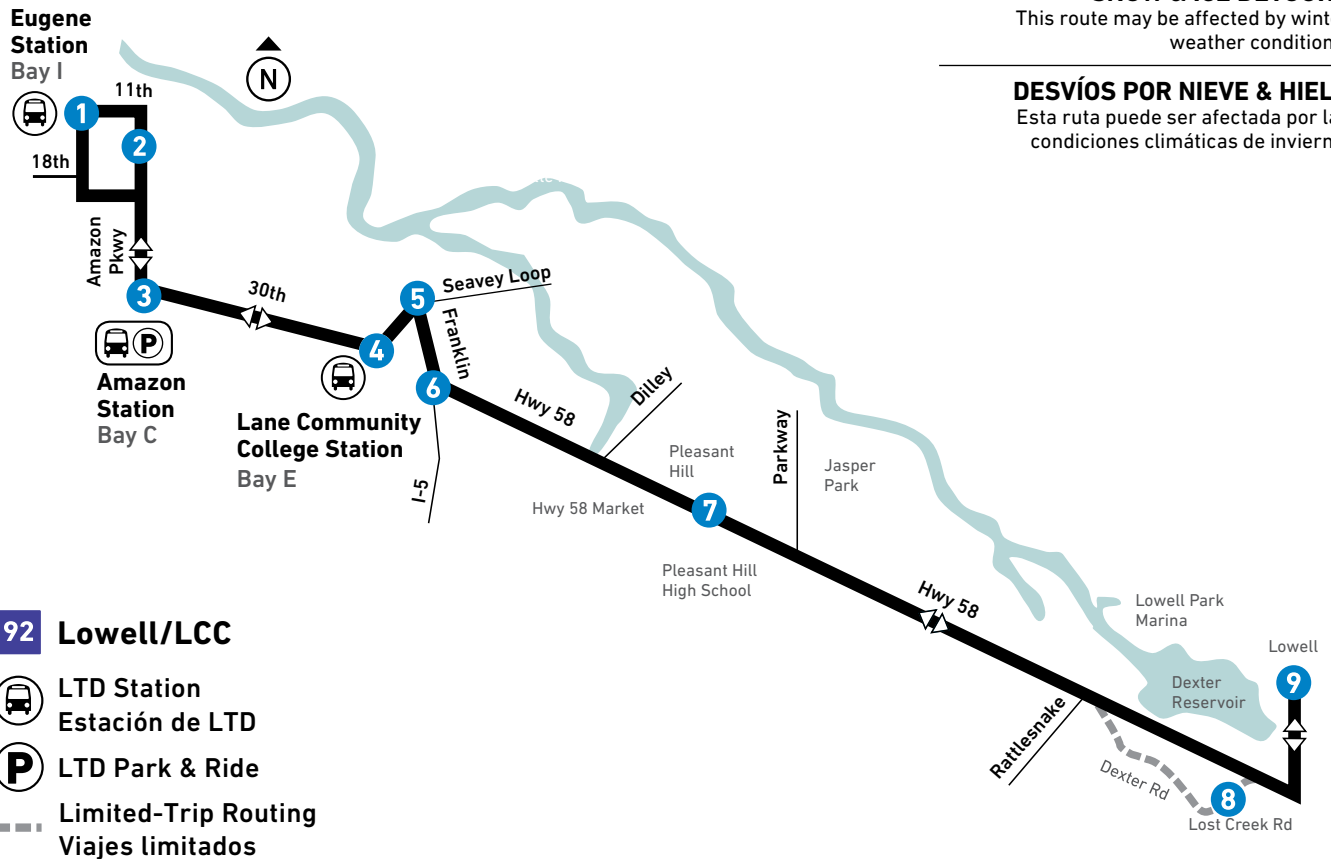


SNOW & ICE DETOURS

This route may be affected by winter weather conditions.

DESvíOS POR NIEVE & HIELO

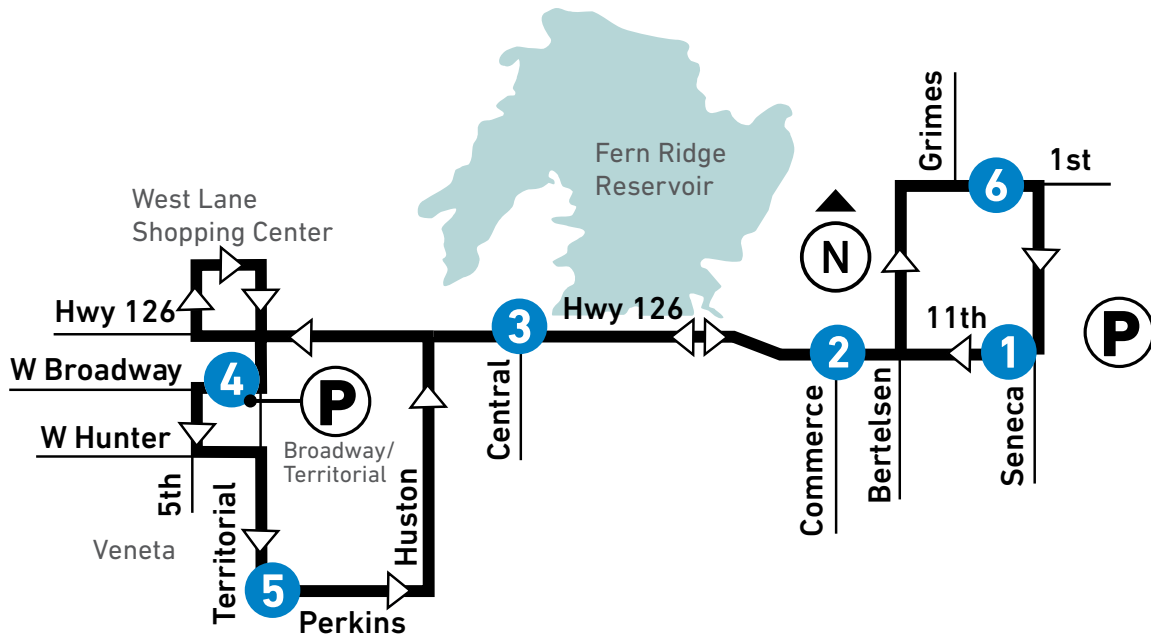
Esta ruta puede ser afectada por las condiciones climáticas de invierno.



93 VENETA

MONDAY – SUNDAY
LUNES A DOMINGO

From: Seneca Park & Ride To: Veneta					From: Veneta To: Seneca Park & Ride					
LEAVE	11th at Commerce (Target)	Hwy 126 at Central	ARRIVE Veneta Park & Ride	LEAVE Veneta Park & Ride	Territorial at Perkins	Hwy 126 at Central	11th at Commerce (Walmart)	1st at Grimes	ARRIVE Seneca Park & Ride	
1	2	3	4	4	5	3	2	6	1	
MONDAY-FRIDAY / LUNES A VIERNES										
AM	6:46	6:52	7:00	7:09	7:09	7:14	7:21	7:33	7:39	7:45
PM	12:05	12:11	12:20	12:29	12:29	12:34	12:41	12:53	12:59	1:05
	5:30	5:36	5:45	5:54	5:54	6:00	6:07	6:19	6:24	6:30
SATURDAY / SÁBADO										
AM	8:16	8:22	8:31	8:37	8:37	8:42	8:49	9:01	9:05	9:10
	9:15	9:20	9:29	9:35	9:36	9:41	9:47	9:59	10:03	10:08
PM	5:32	5:38	5:47	5:53	5:54	5:59	6:05	6:16	6:20	6:24
SUNDAY / DOMINGO										
AM	9:16	9:20	9:29	9:36	9:36	9:42	9:49	10:01	10:06	10:09
PM	6:17	6:21	6:30	6:37	6:37	6:43	6:50	7:01	7:06	7:09



93 Veneta

-  LTD Station
Estación de LTD
-  LTD Park & Ride

95 JUNCTION CITY

MONDAY – SUNDAY
LUNES A DOMINGO



SNOW & ICE DETOURS
This route may be affected by winter weather conditions.

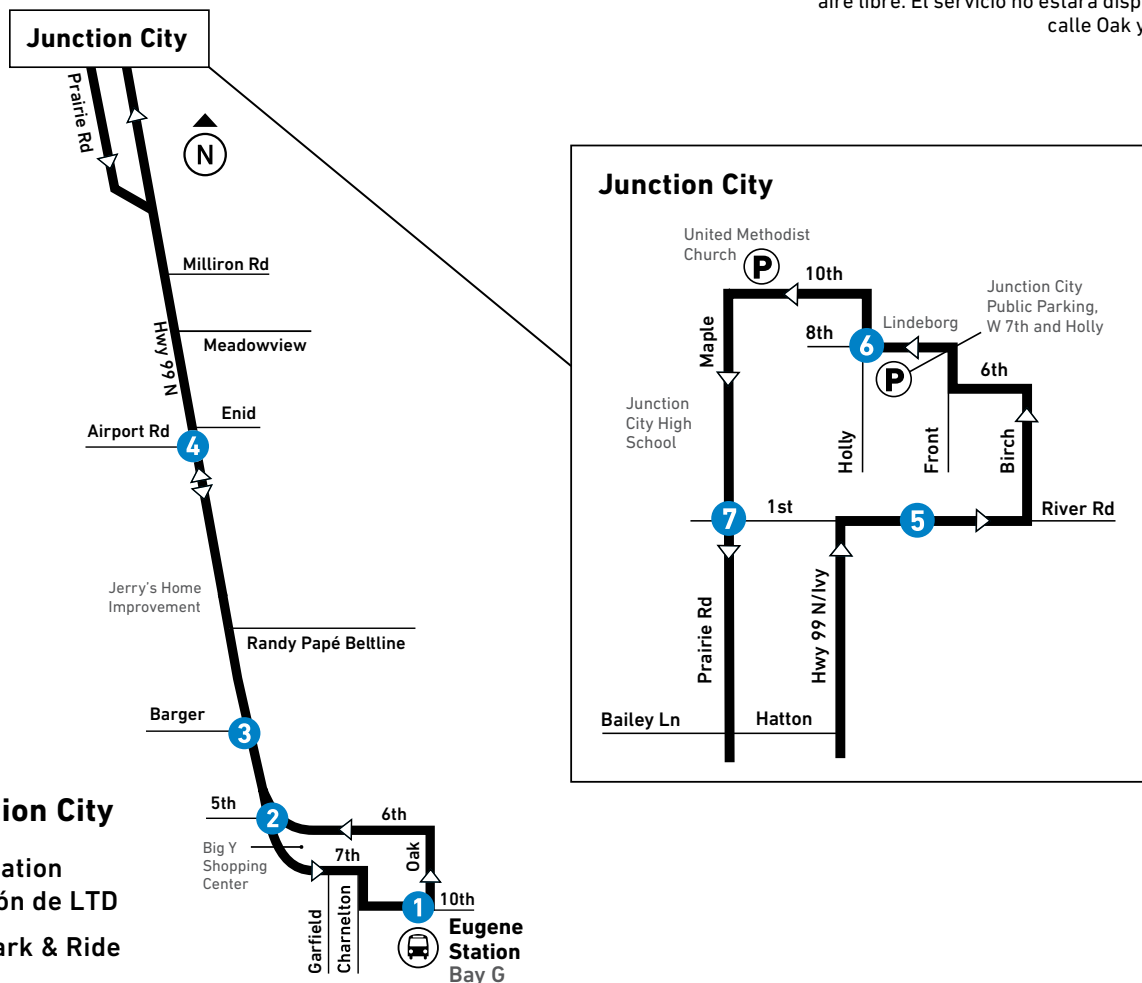
DESvíOS POR NIEVE & HIELO
Esta ruta puede ser afectada por las condiciones climáticas de invierno.



MARKET DETOUR
On Saturdays, April – mid-November, this route is on detour from 7 a.m. – 6 p.m. due to the outdoor markets. Oak St. and 8th Ave. will not be served

DESvíO DEL MERCADO
Los sábados, entre abril-noviembre, esta ruta está en desvío de 7 a.m. – 6 p.m. debido al mercado al aire libre. El servicio no estará disponible para la calle Oak y la Avenida 8.

From: Eugene Station To: Junction City						From: Junction City To: Eugene Station				
LEAVE Eugene Station Bay G	Hwy 99 at 5th (Big Y)	Hwy 99 at Barger	Hwy 99 at Airport Rd	1st at Front	ARRIVE Lindeborg Junction City	LEAVE Lindeborg Junction City	Maple at 1st	Hwy 99 at Airport Rd	Hwy 99 at Barger	ARRIVE Eugene Station
1	2	3	4	5	6	6	7	4	3	
MONDAY-FRIDAY / LUNES A VIERNES										
AM	6:10	6:18	6:24	6:28	6:40	6:46	6:52	7:03	7:08	7:25
	11:30	11:38	11:44	11:48	12:00	12:05	12:11	12:22	12:27	12:45
PM	2:30	2:39	2:46	2:50	3:02	3:08	3:14	3:24	3:29	3:48
	5:30	5:40	5:47	5:51	6:03	6:08	6:14	6:26	6:32	6:50
SATURDAY / SÁBADO										
AM	8:05	8:12	8:18	8:23	8:34	8:43	8:48	9:00	9:05	9:20
PM	12:05	12:13	12:19	12:23	12:35	12:42	12:48	1:00	1:05	1:20
	5:05	5:13	5:19	5:23	5:35	5:42	5:48	6:00	6:05	6:20
SUNDAY / DOMINGO										
AM	9:05	9:11	9:16	9:20	9:32	9:37	9:43	9:55	10:00	10:15
PM	6:05	6:11	6:16	6:20	6:32	6:37	6:43	6:55	7:00	7:15



95 Junction City

- LTD Station
Estación de LTD
- LTD Park & Ride

From: Eugene Station To: Coburg					From: Coburg To: Eugene Station				
LEAVE Eugene Station Bay B	Oakway Center on Oakway	Gilham at Crescent	Pearl at Harrison (Coburg)	ARRIVE Coburg Industrial Park	LEAVE Coburg Industrial Park	Pearl at Harrison (Coburg)	Gilham at Crescent	Oakway Center on Oakway	ARRIVE Eugene Station
1	2	3	4	5	5	4	3	2	
MONDAY-FRIDAY / LUNES A VIERNES									
AM	6:30	6:37	6:43	6:54	6:59	7:03	7:15	7:21	7:35
PM	5:35	5:44	5:52	6:04	6:09	6:13	6:25	6:31	6:45
SATURDAY / SÁBADO									
AM	7:20	7:26	7:33	7:44	7:49	7:53	8:05	8:11	8:25
PM	5:35	5:41	5:48	5:59	6:04	6:08	6:20	6:26	6:40
SUNDAY: NO SERVICE / DOMINGO: NO HAY SERVICIO									



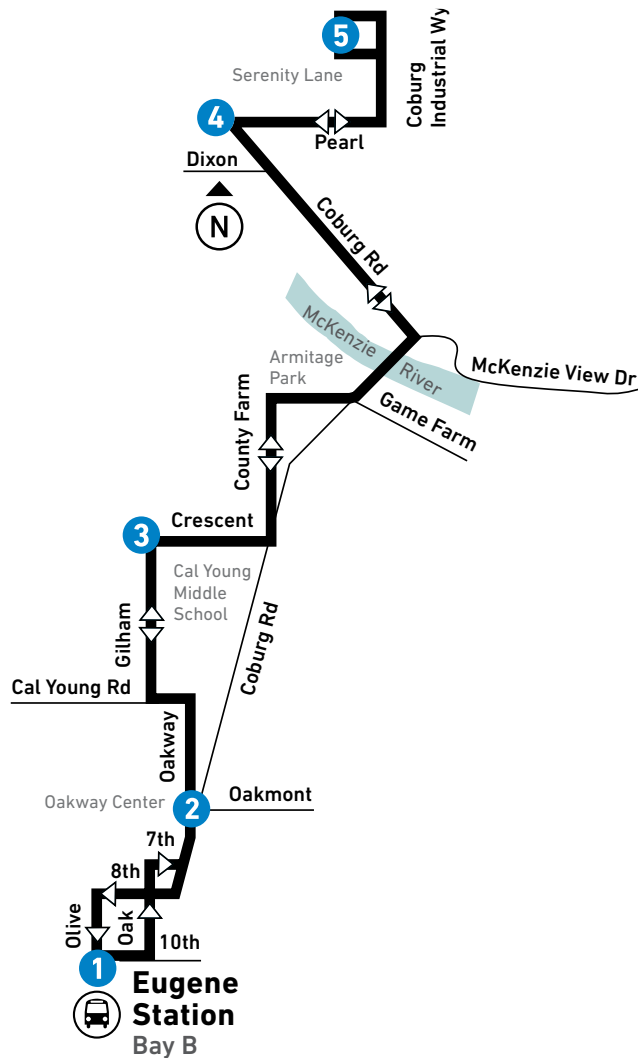
MARKET DETOUR

On Saturdays, April – mid-November, this route is on detour from 7 a.m. – 6 p.m. due to the outdoor markets. Oak St. and 8th Ave. will not be served.

DESVÍO DEL MERCADO

Los sábados, entre abril – noviembre, esta ruta está en desvío de 7 a.m. – 6 p.m. debido al mercado al aire libre. El servicio no estará disponible para la calle Oak y la Avenida 8.

96 Coburg
LTD Station
Estación de LTD



98 COTTAGE GROVE

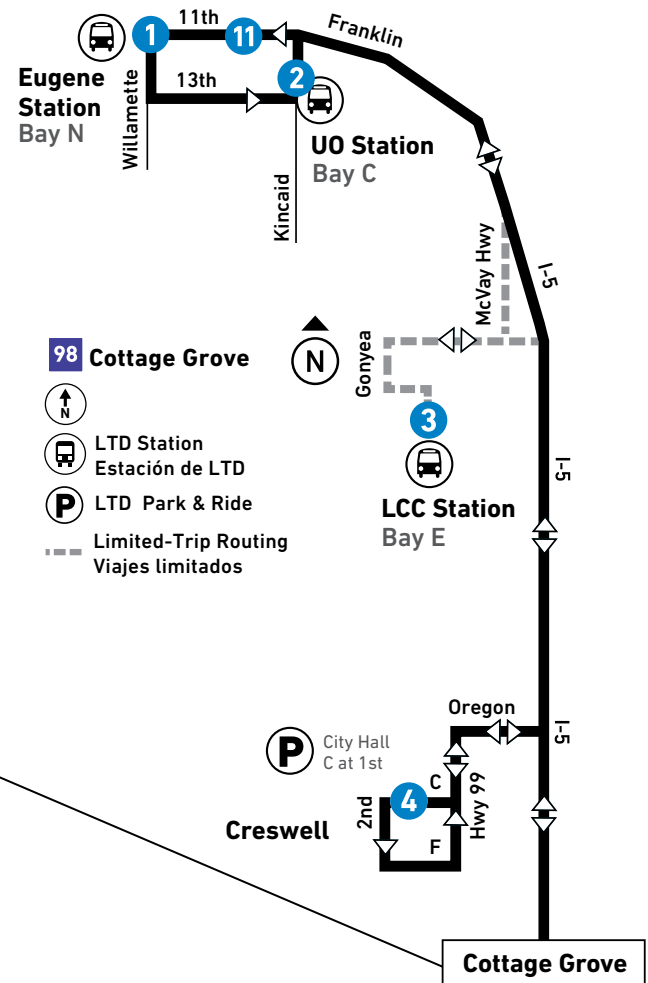
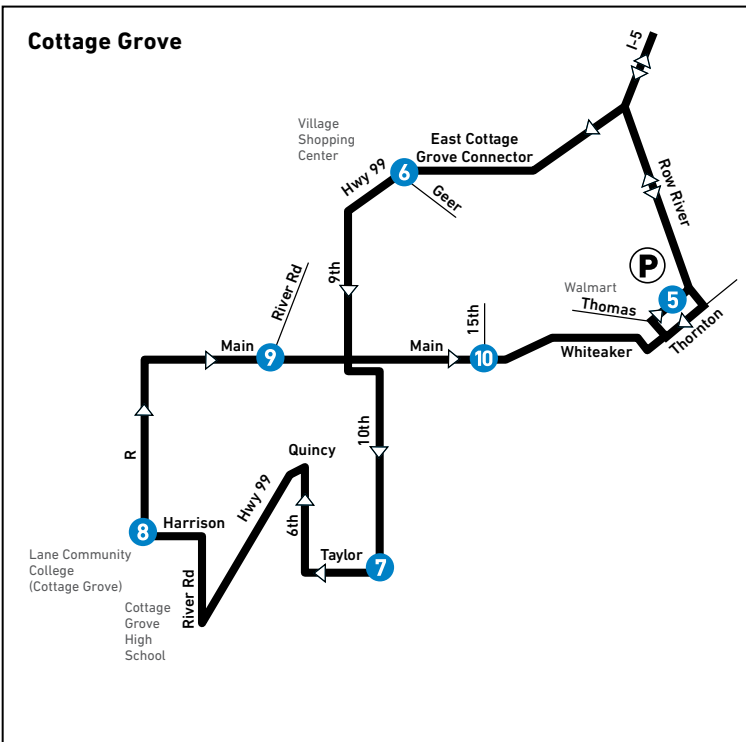
MONDAY – SUNDAY
LUNES A DOMINGO



SNOW & ICE DETOURS
This route may be affected by winter weather conditions.

DESvíOS POR NIEVE & HIELO
Esta ruta puede ser afectada por las condiciones climáticas de invierno.

From: Eugene Station To: Cottage Grove via Creswell											From: Cottage Grove To: Eugene Station via Creswell					
LEAVE Eugene Station Bay N	UO Station Bay C	LCC Station Bay E	Creswell	Walmart	Village Shopping Center on Hwy 99	Taylor at 10th	R at Harrison	Main at River Road	Main at 15th	ARRIVE Walmart	LEAVE Walmart	Creswell	LCC Station Bay E	11th at Alder	ARRIVE Eugene Station	
1	2	3	4	5	6	7	8	9	10	5	5	4	3	11		
MONDAY-FRIDAY / LUNES A VIERNES																
AM	--	--	--	--	5:28	5:33	5:38	5:42	5:45	5:49	5:49	6:01	--	6:17	6:25	
6:00	6:05	--	6:23	--	6:36	6:41	6:46	6:50	6:53	7:04	7:04	7:16	7:32	7:45	7:55	
10:00	10:05	--	10:23	--	10:36	10:42	10:48	10:53	10:56	11:07	11:09	11:21	11:38	11:51	12:05	
PM	2:30	2:36	2:51	3:05	3:19	3:22	3:27	3:32	3:37	3:40	3:50	4:02	--	4:18	4:25	
5:30	5:36	5:51	6:05	6:19	6:22	6:27	6:32	6:37	6:40	6:50	6:50	7:02	--	7:18	7:25	
SATURDAY / SÁBADO																
AM	8:35	8:40	--	8:58	--	9:12	9:18	9:24	9:28	9:31	9:37	9:49	10:01	--	10:19	10:25
PM	1:00	1:05	--	1:23	--	1:37	1:43	1:49	1:53	1:56	2:02	2:17	2:29	--	2:47	2:55
5:35	5:40	--	5:58	--	6:12	6:18	6:24	6:30	6:33	6:39	6:49	7:01	--	7:19	7:25	
SUNDAY / DOMINGO																
AM	8:35	8:40	--	8:58	--	9:11	9:16	9:22	9:26	9:29	9:35	9:49	10:01	--	10:19	10:25
PM	5:35	5:40	--	5:58	--	6:11	6:16	6:21	6:25	6:28	6:34	6:48	7:00	--	7:18	7:25



LTD Connector

The LTD Connector provides service within the Cottage Grove city limits between 8:30 a.m. and 5:00 p.m., Monday through Friday. For information on how to access this service, visit: LTD.org/Connector

El conector de LTD presta servicio dentro de los límites de la ciudad de Cottage Grove entre las 8:30 a. m. y las 5:00 p. m., de lunes a viernes. Para recibir información sobre cómo tener acceso a este servicio, visite LTD.org/Connector

971X

BUTTE-TO-BUTTE EXPRESS

JULY 2025
JULIO 2025



EVENT ROUTE


This route runs only on: July 4, 2025

RUTA DE EVENTOS

Esta ruta sólo se provee durante fechas de eventos: 4 de julio de 2025

Anyone can ride the 971X regardless of whether they are participating in the Butte to Butte foot race.

Toda persona puede transportarse en el 971X, ya sea que participe o no en la carrera Butte to Butte.



The Butte to Butte is an annual tradition for thousands of runners from Eugene and around the world every 4th of July. Participants can park near the finish line and ride to the starting line. The service begins at 6:30 a.m. at the bus stop at 5th and Oak and departs every 5-10 minutes. Runners need to plan ahead of time and anticipate delays in service in order to reach the starting line before the start of the race. The free service is only from the pick up location at 5th and Oak to Donald Street and 40th Avenue near the start of the race.

Butte to Butte es una tradición anual para miles de corredores de Eugene y de todo el mundo cada 4 de julio. Los participantes pueden estacionar cerca de la línea de meta y viajar hasta la línea de salida. El servicio comienza a las 6:30 am en la parada de autobús en 5th y Oak y sale cada 5 a 10 minutos. Los corredores deben planificar con antelación y anticipar retrasos en el servicio para poder llegar a la línea de salida antes del inicio de la carrera. El servicio gratuito es solo desde el lugar de recogida en 5th y Oak hasta Donald Street y 40th Avenue cerca del inicio de la carrera.

970X Butte to Butte Express

- LTD Station
Estación de LTD
- LTD Park & Ride
- 971x

988X-989X

OREGON COUNTRY FAIR EXPRESS

JULY 2025
JULIO 2025

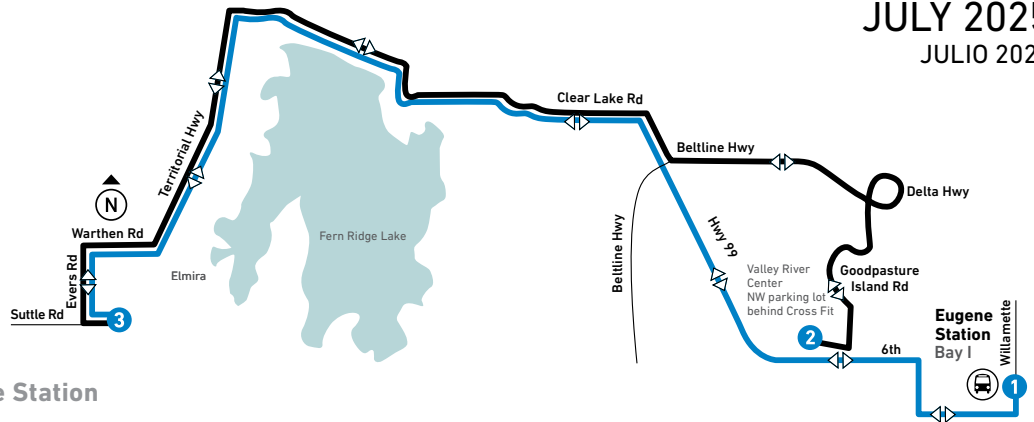


EVENT ROUTE

This route runs only during the summer Oregon Country Fair.

RUTA DE EVENTOS

Esta ruta se ejecuta solo durante la Feria del País de Oregon



988x OCF Express - Eugene Station 989x OCF Express - VRC

- LTD Station
Estación de LTD
- LTD Park & Ride
- 988x
- 989x

Free rides for them,
**FREEDOM
FOR YOU**



**Act
Now!**

Get your student the
Free LTD Bus Pass Today!

Visit your school office for
more information.



LTD.org/Student-Pass

Build a career that makes an impact on the community.

Apply Now!



Scan QR code to apply
LTD.org/Careers

Contact us for additional information

541-687-5555

Human.Resources@LTD.org

**WE'RE
HIRING!**

100% Employer Paid Medical Benefits • Paid CDL (LTD will train)
Qualify for Public Service Loan Forgiveness
Retirement & Pension Plans • Paid Time Off Accrual

Save Your
Rider's Guide
or Go Paperless!



Guarde su guía del ciclista
o ¡Deje de usar papel

A Sustainable Future Starts With All of Us

How LTD Contributes to a Healthy Planet

LTD buses use low-emission and zero-emission technology. 30% of LTD's fleet are battery-electric buses, and the remainder use renewable diesel. This means cleaner air and a more sustainable future for all of us.

When you choose transit and other active transportation modes, you are participating in climate action. Together, we can create a more connected, sustainable, and equitable community.

Un futuro sostenible comienza con todos nosotros.

Forma en la que LTD contribuye con la salud del planeta.

Los autobuses de LTD utilizan tecnología tanto de bajas emisiones como de cero. El 30% de la flota de LTD está compuesta de autobuses eléctricos a batería, y el resto utiliza diésel renovable. Esto significa un aire más limpio y un futuro más sostenible para todos.

Cuando usted elige el transporte público y otros modos de transportación activa, participa en la acción por el clima. Juntos podemos crear una comunidad más conectada, sostenible y equitativa.